



EXPLANATION

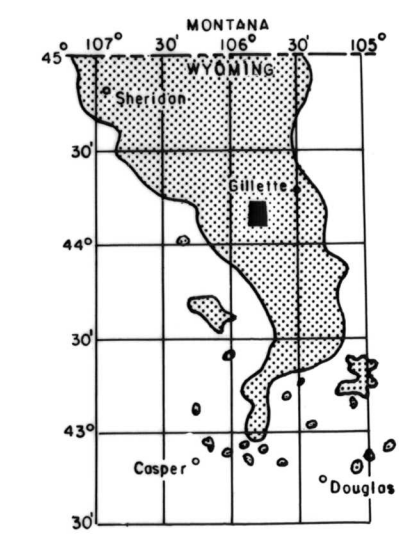

 NON-FEDERAL COAL LAND-Coal tonnages not evaluated.

 PREFERENCE RIGHT LEASE APPLICATION-PRLA

RB  
— (Measured)  
— (Indicated)  
4.68 (Inferred)

IDENTIFIED RESOURCES OF COAL BED—  
In millions of short tons. Dash indicates no resources in that category.

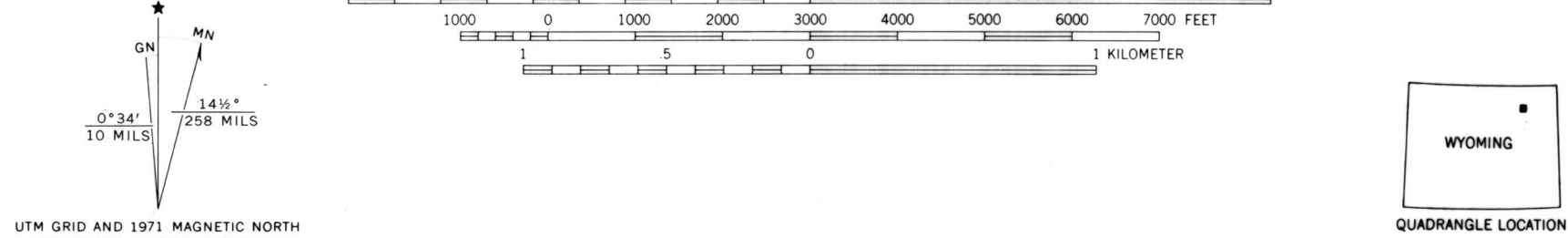
To convert short tons to metric tons multiply short tons by 0.9072.



MAP SHOWING LOCATION OF THE SCOTT DAM QUADRANGLE AND THE POWDER RIVER BASIN KNOWN RECOVERABLE COAL RESOURCE AREA (STIPPLED), WYOMING

This report has not been edited for conformity with U.S. Geological Survey editorial standards or stratigraphic nomenclature.

Base from U.S. Geological Survey, 1971  
Compiled in 1979



COAL RESOURCE OCCURRENCE MAP OF THE SCOTT DAM QUADRANGLE, CAMPBELL COUNTY, WYOMING

BY  
IntraSearch  
1979