UNITED STATES
DEPARTMENT OF THE INTERIOR
GEOLOGICAL SURVEY

FOUR BAR J RANCH QUADRANGLE
WYOMING–CAMPBELL CO.
7.5 MINUTE SERIES (TOPOGRAPHIC)

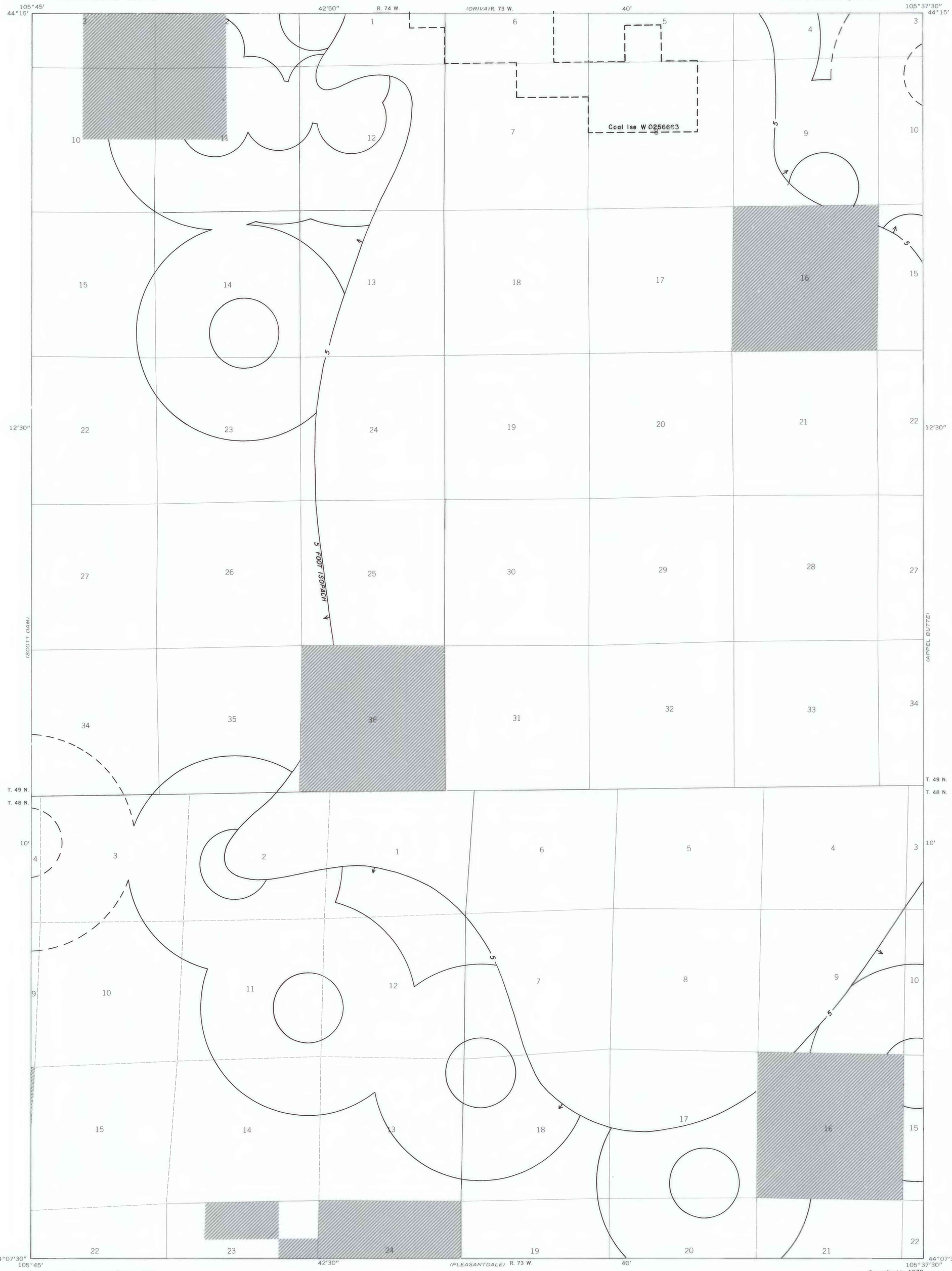

Base from U.S. Geological Survey, 1971

Compiled in 1979

EXPLANATION

NON-FEDERAL COAL LAND

COAL LEASE-Coal Lse.

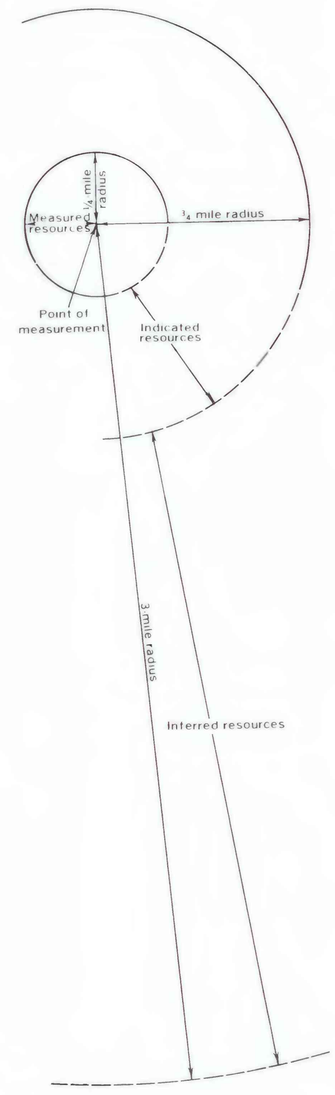

BOUNDARY LINES-Enclosing areas of measured, indicated and inferred coal resources of the coal bed. Dashed where projected from adjacent quadrangles.

To convert miles to kilometers multiply miles by 1.609.

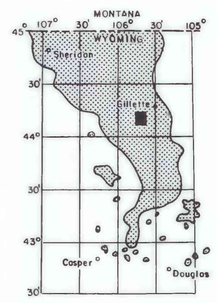

MAP SHOWING LOCATION OF THE FOUR BAR J RANCH QUADRANGLE AND THE POWDER RIVER BASIN KNOWN RECOVERABLE COAL RESOURCE AREA (STIPPLED), WYOMING

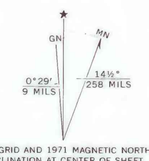

UTM GRID AND 1971 MAGNETIC NORTH DECLINATION AT CENTER OF SHEET

SCALE 1:24 000

1 ½ 0 1 MILE

1000 0 1000 2000 3000 4000 5000 6000 7000 FEET

1 .5 0 1 KILOMETER

QUADRANGLE LOCATION

This report has not been edited for conformity with U.S. Geological Survey editorial standards or stratigraphic nomenclature.

COAL RESOURCE OCCURRENCE MAP OF THE FOUR BAR J RANCH QUADRANGLE, CAMPBELL COUNTY, WYOMING

BY
IntraSearch
1979

PLATE 32
AREAL DISTRIBUTION OF IDENTIFIED RESOURCES OF COOK COAL BED