UNITED STATES
DEPARTMENT OF THE INTERIOR
GEOLOGICAL SURVEY

APPEL BUTTE QUADRANGLE
WYOMING—CAMPBELL CO.
7.5 MINUTE SERIES (TOPOGRAPHIC)

OPEN FILE REPORT 79-047
PLATE 2 OF 30



Base from U.S. Geological Survey, 1971

Compiled in 1979

EXPLANATION

NON-FEDERAL COAL LAND

RB 202.77
Hyp. 0.34

TOTAL RESERVE BASE (RB) AND HYPOTHETICAL RESOURCES (Hyp) OF COAL PER SECTION-In millions of short tons.

SECTION OF LAND Showing lots and lot numbers.

To convert short tons to metric tons, multiply short tons by 0.9072.

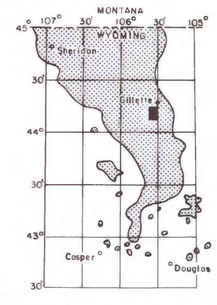

MAP SHOWING LOCATION OF THE APPEL BUTTE QUADRANGLE AND THE POWDER RIVER BASIN KNOWN RECOVERABLE COAL RESOURCE AREA (STIPPLED), WYOMING

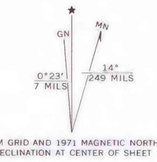

UTM GRID AND 1971 MAGNETIC NORTH DECLINATION AT CENTER OF SHEET

SCALE 1:24 000

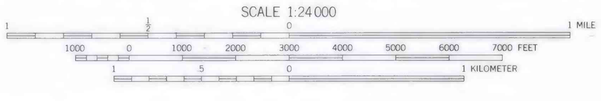

QUADRANGLE LOCATION

This report has not been edited for conformity with U.S. Geological Survey editorial standards or stratigraphic nomenclature.

COAL RESOURCE OCCURRENCE MAP OF THE APPEL BUTTE QUADRANGLE, CAMPBELL COUNTY, WYOMING

BY

IntraSearch

1979

PLATE 2
BOUNDARY AND COAL DATA MAP