UNITED STATES
DEPARTMENT OF THE INTERIOR
GEOLOGICAL SURVEY

THE GAP QUADRANGLE
WYOMING—CAMPBELL CO.
7.5 MINUTE SERIES (TOPOGRAPHIC)

OPEN FILE REPORT 79-048
PLATE 8 OF 19

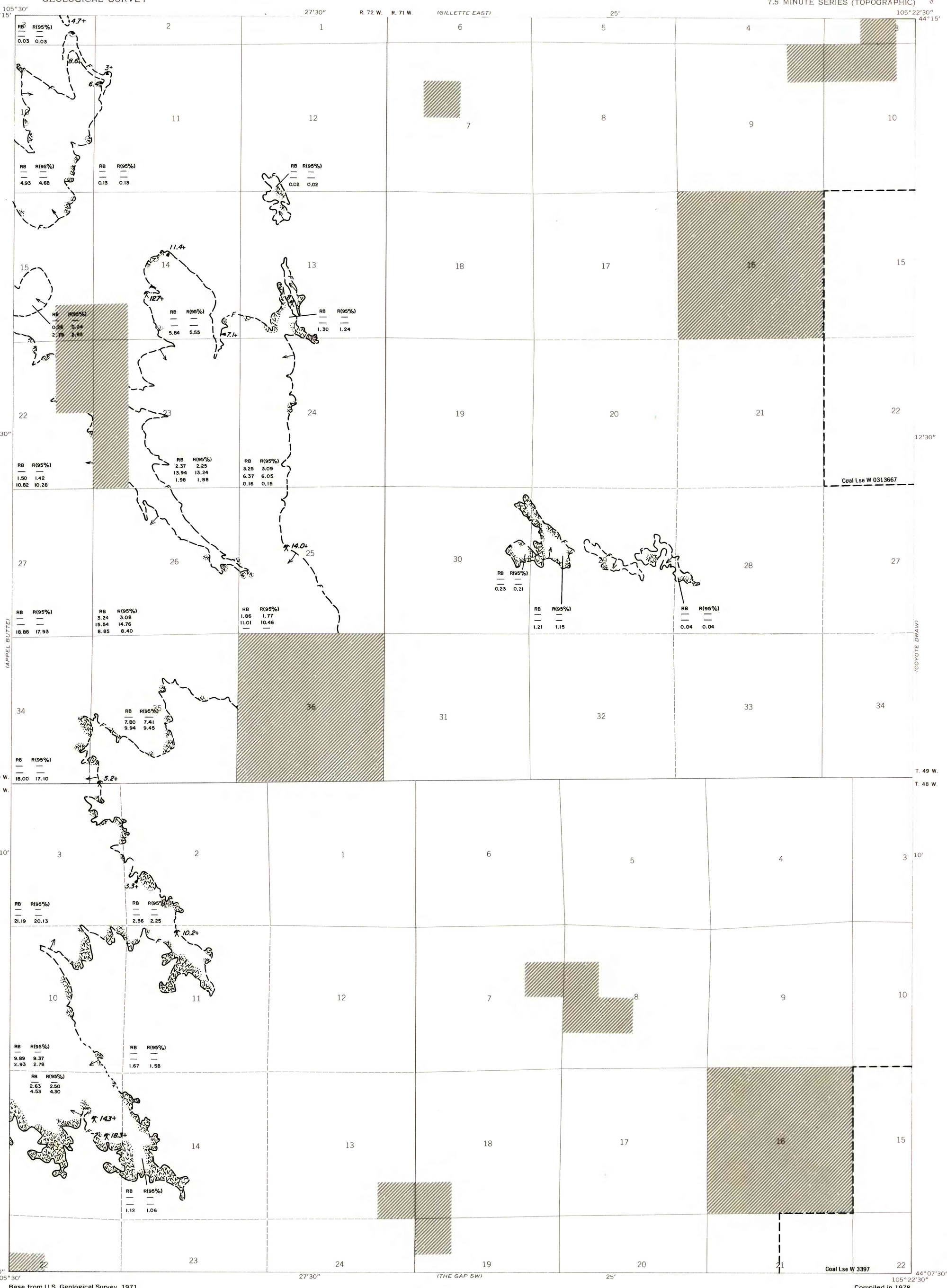

Base from U.S. Geological Survey, 1971

Compiled in 1978

EXPLANATION

NON-FEDERAL COAL LAND-Coal tonnages not evaluated.

COAL LEASE-Coal Lse.

RB	R(95%)	
2.37	2.25	(Measured)
13.94	13.24	(Indicated)
1.98	1.88	(inferred)

IDENTIFIED RESOURCES OF COAL BED-In millions of short tons. Dash indicates no resources in that category. Reserve Base (RB) X the recovery factor (95%) = Reserves (R).

TRACE OF COAL BED OUTCROP-Arrow points toward the coal-bearing area. "V" symbol indicates burned rock with dotted line showing limit of burning. Coal bed dashed where inferred.

To convert short tons to metric tons multiply short tons by 0.9072.

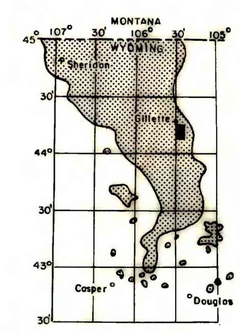

MAP SHOWING LOCATION OF THE GAP QUADRANGLE AND THE POWDER RIVER BASIN KNOWN RECOVERABLE COAL RESOURCE AREA (STIPPLED), WYOMING

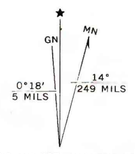

UTM GRID AND 1971 MAGNETIC NORTH DECLINATION AT CENTER OF SHEET

SCALE 1:24 000

1 MILE

7000 FEET

1 KILOMETER

QUADRANGLE LOCATION

This report has not been edited for conformity with U.S. Geological Survey editorial standards or stratigraphic nomenclature.

COAL RESOURCE OCCURRENCE MAP OF THE GAP QUADRANGLE, CAMPBELL COUNTY, WYOMING

BY

IntraSearch

1978

PLATE 8
IDENTIFIED RESOURCES OF
FELIX COAL BED