

EXPLANATION

- (30) OIL AND GAS TEST HOLE
- COAL TEST HOLE
Showing index number of hole on plate 3 of CRO map and drill hole data in feet.
- DRILL HOLE-From CRO-CDP Map
- GL-Ground level elevation
NR-No record
R-Rock interval
C-Coal interval
TD-Total depth

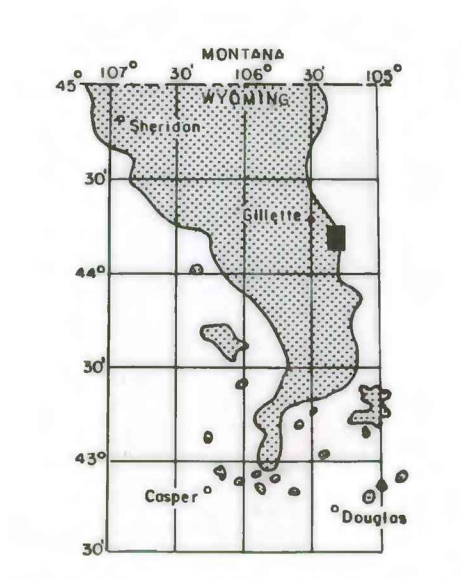
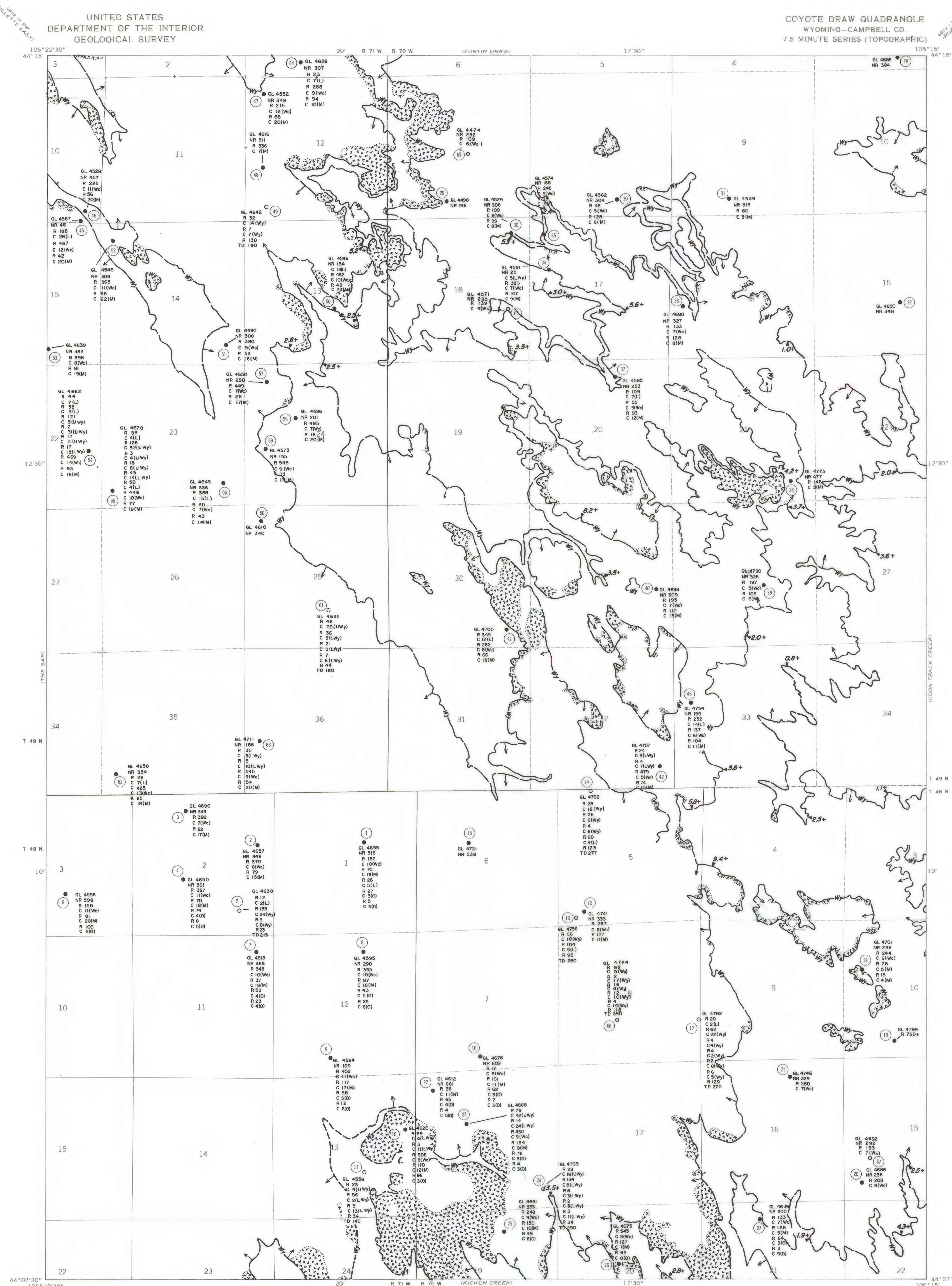
DRILL HOLE DATA SYMBOLS

- Uly-Upper Wyodak
- LWy-Lower Wyodak
- Wc-Wildcat
- M-Moyer
- O-Oedekoven
- L-Local


COAL BED SYMBOLS AND NAMES

- ↑ 2.0+ TRACE OF COAL BED OUTCROP-Showing coal thickness in feet, measured at triangle. Arrow points toward the coal-bearing area. Coal bed dashed where inferred.

To convert feet to meters, multiply feet by 0.3048.



MAP SHOWING LOCATION OF THE COYOTE DRAW QUADRANGLE AND THE POWDER RIVER BASIN KNOWN RECOVERABLE COAL RESOURCE AREA (STIPPLED), WYOMING



This report has not been edited for conformity with U.S. Geological Survey editorial standards or stratigraphic nomenclature.

COAL RESOURCE OCCURRENCE MAP OF THE COYOTE DRAW QUADRANGLE, CAMPBELL COUNTY, WYOMING

BY
IntraSearch
1979