UNITED STATES
DEPARTMENT OF THE INTERIOR
GEOLOGICAL SURVEY

BOGIE DRAW QUADRANGLE
WYOMING—CAMPBELL CO.
7.5 MINUTE SERIES (TOPOGRAPHIC)

OPEN FILE REPORT 79-050
PLATE I OF 35

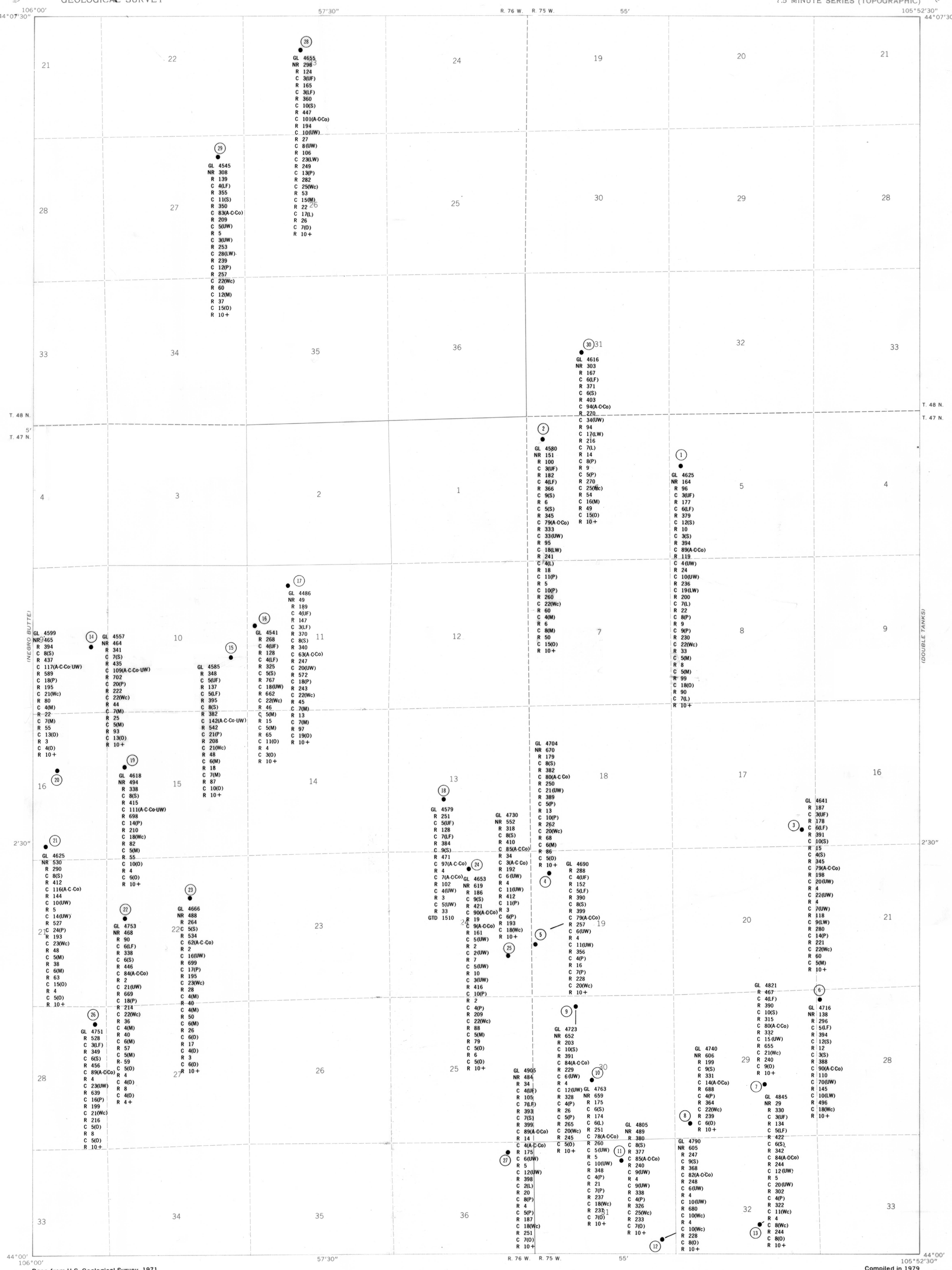

Base from U.S. Geological Survey, 1971

Compiled in 1979

EXPLANATION

OIL AND GAS TEST HOLE

Showing index number of hole on Plate 3 of CRO map and drill hole data in feet.

DRILL HOLE DATA SYMBOLS

GL-Ground level elevation
NR-No record
R-Rock interval
C-Coal interval
TD-Total depth
GTD-Gamma log total depth

COAL BED SYMBOLS AND NAMES

UF-Upper Felix
LF-Lower Felix
S-Smith
A-Anderson
C-Canyon
Co-Cook
W-Wall
UW-Upper Wall
LW-Lower Wall
P-Pawnee
Wc-Wildcat
M-Moyer
O-Oedekoven
L-Local

To convert feet to meters multiply feet by 0.3048.

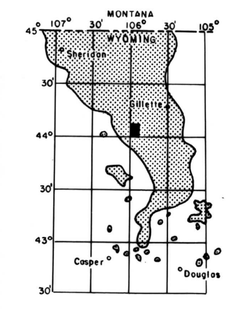

MAP SHOWING LOCATION OF THE BOGIE DRAW QUADRANGLE AND THE POWDER RIVER BASIN KNOWN RECOVERABLE COAL RESOURCE AREA (STIPPLED), WYOMING

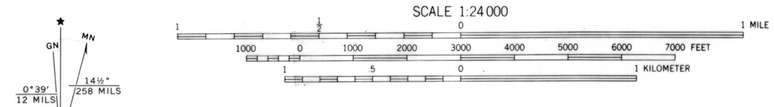

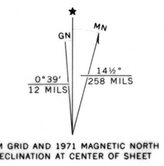

UTM GRID AND 1971 MAGNETIC NORTH DECLINATION AT CENTER OF SHEET

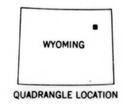

QUADRANGLE LOCATION

This report has not been edited for conformity with U.S. Geological Survey editorial standards or stratigraphic nomenclature.

COAL RESOURCE OCCURRENCE MAP OF THE BOGIE DRAW QUADRANGLE, CAMPBELL COUNTY, WYOMING

BY
IntraSearch
1979

PLATE I
COAL DATA MAP