CORRELATION OF COAL BEDS IN DRILL HOLES

COMPOSITE COLUMNAR SECTION

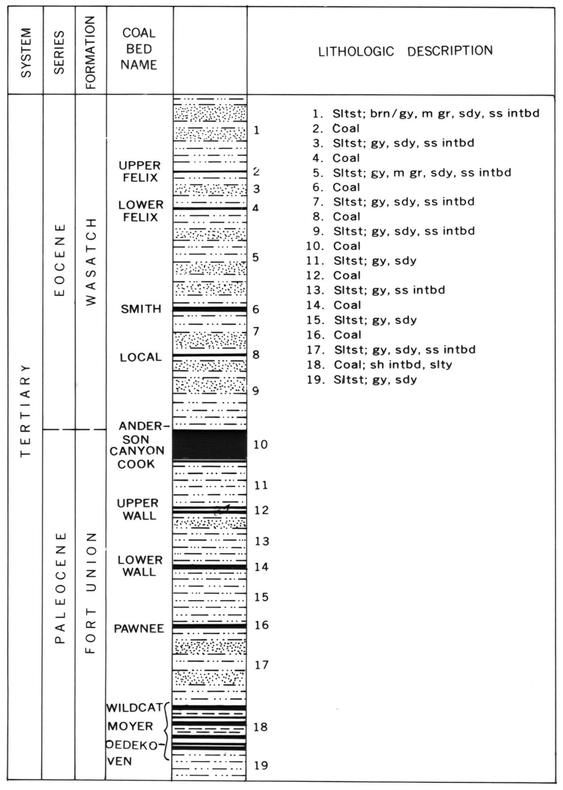

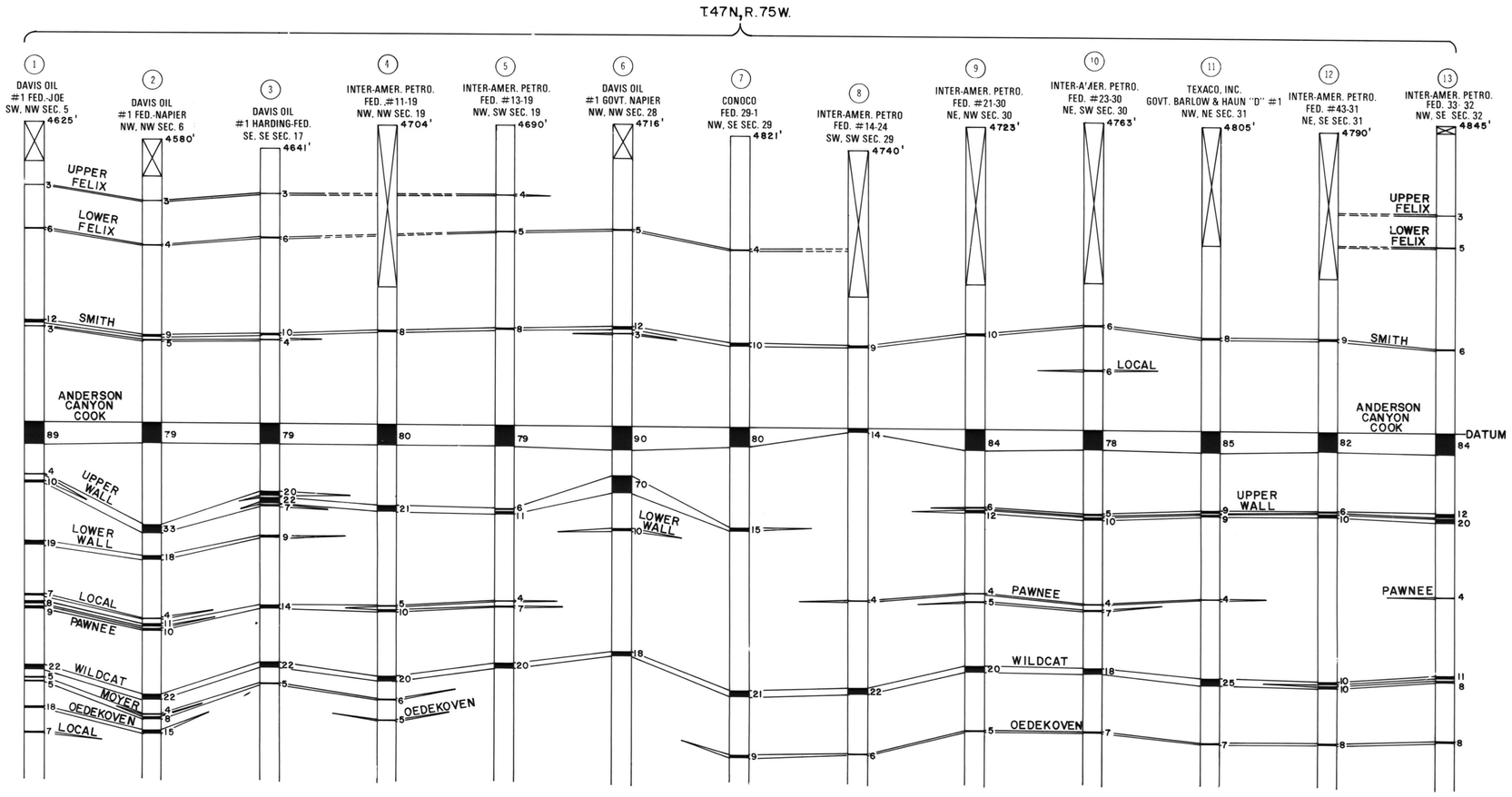

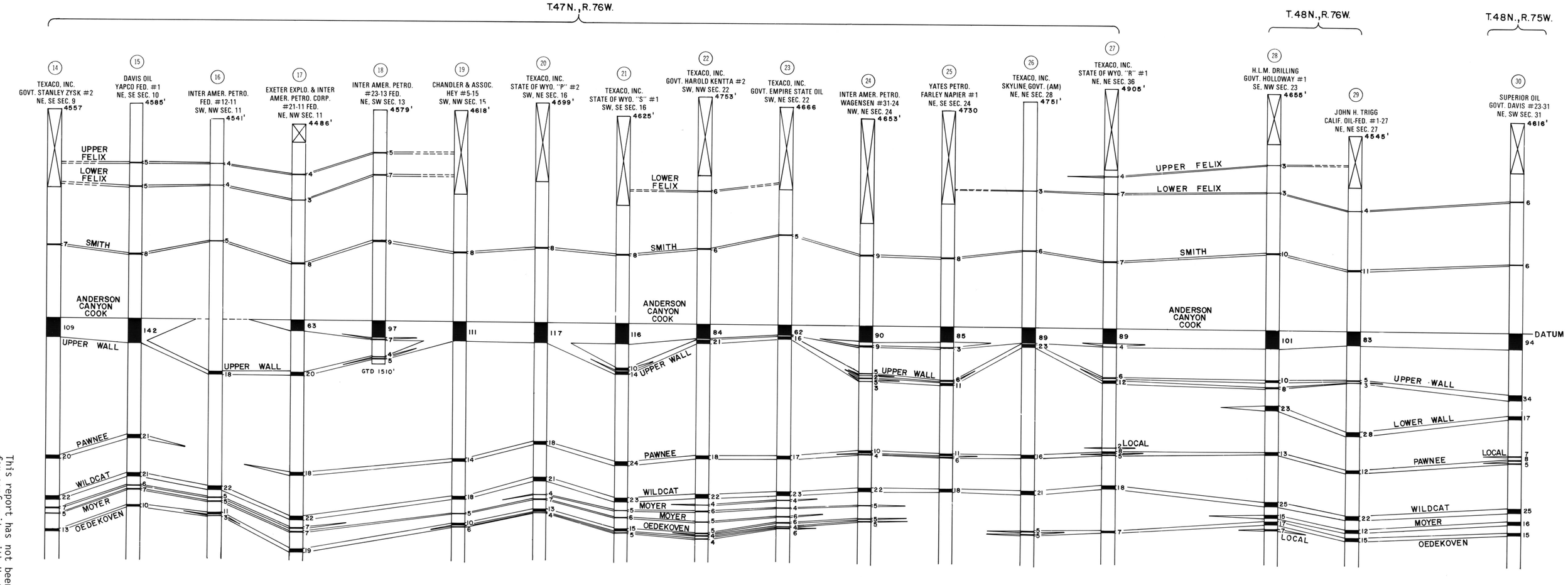

EXPLANATION

(7) Index number

CONOCO FED. 29-1 NW, SE SEC. 29 4845' — Company and well name; Well location; Elevation of drill hole at surface

No record

Rock interval

66 — Coal bed, showing thickness in feet

Coal Bed Names

- Upper Felix
- Lower Felix
- Smith
- Anderson
- Canyon
- Cook
- Upper Wall
- Lower Wall
- Pawnee
- Wildcat
- Moyer
- Oedekoven
- Local

Column shown closed if at total depth

Dashed lines, indicating the projection of coal beds through drill sites where no record (NR) intervals exist, are for correlation purposes only and are not intended to portray either the structural elevation or the thickness of these coal beds.

Vertical scale: Meters 0, 50, 100, 150, 200, 250, 300; Feet 0, 200, 400, 600, 800, 1000

This report has not been edited for conformity with U. S. Geological Survey editorial standards or stratigraphic nomenclature.

PLATE 3
COAL DATA SHEET

COAL RESOURCE OCCURRENCE MAP OF THE BOGIE DRAW QUADRANGLE, CAMPBELL COUNTY, WYOMING

BY

IntraSearch

1979