UNITED STATES
DEPARTMENT OF THE INTERIOR
GEOLOGICAL SURVEY

BOGIE DRAW QUADRANGLE
WYOMING—CAMPBELL CO.
7.5 MINUTE SERIES (TOPOGRAPHIC)

OPEN FILE REPORT 79-050
PLATE 14 OF 35

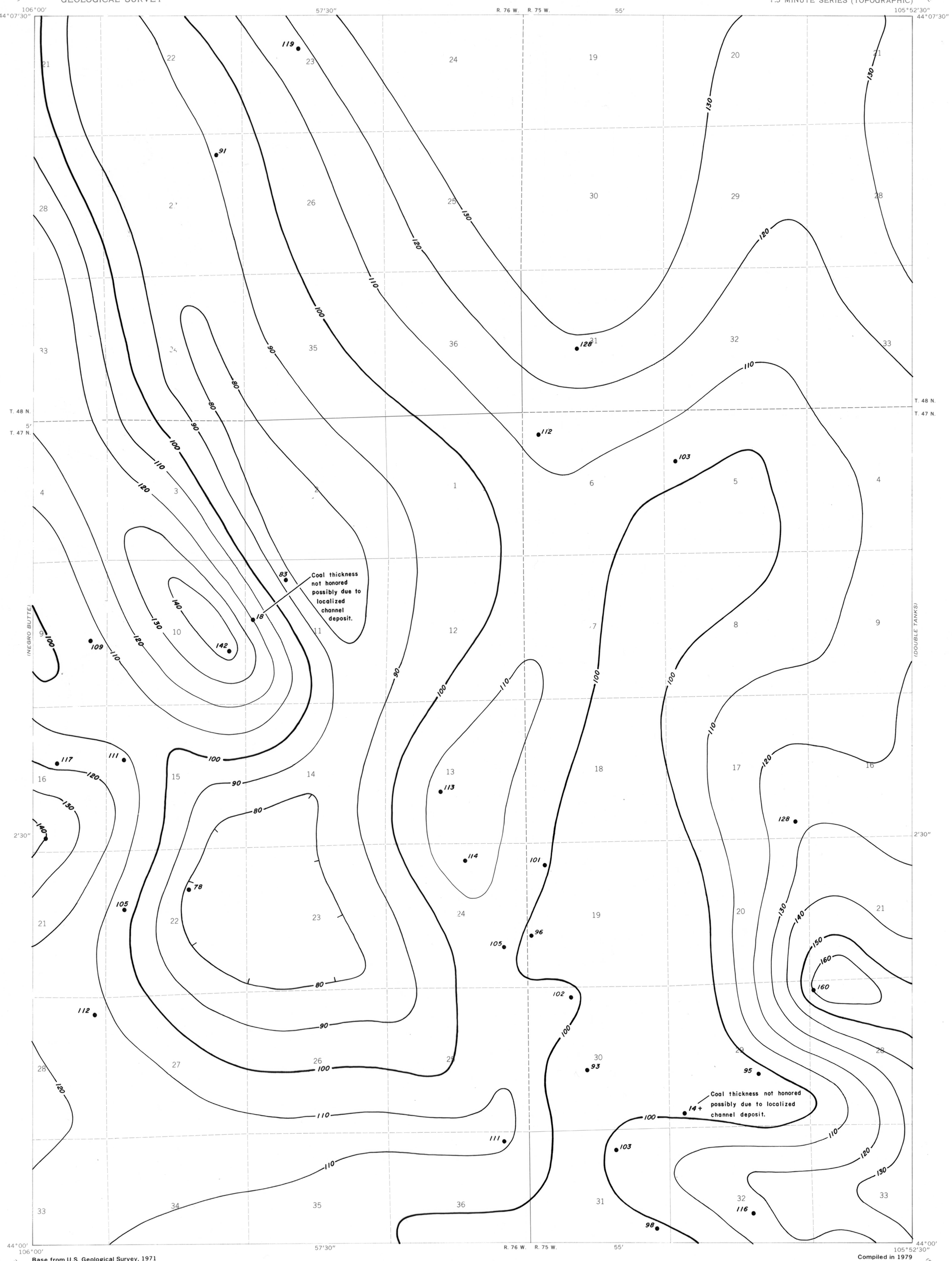

EXPLANATION

90

100

ISOPACHS OF COAL ZONE -Showing thickness in feet, interval 10 feet.

128

DRILL HOLE-Showing coal thickness in feet.

To convert feet to meters multiply feet by 0.3048.

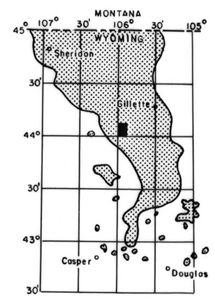

MAP SHOWING LOCATION OF THE BOGIE DRAW QUADRANGLE AND THE POWDER RIVER BASIN KNOWN RECOVERABLE COAL RESOURCE AREA (STIPPLED), WYOMING

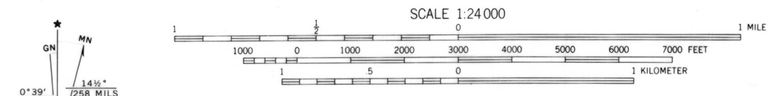

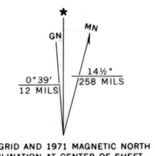

UTM GRID AND 1971 MAGNETIC NORTH DECLINATION AT CENTER OF SHEET

QUADRANGLE LOCATION

This report has not been edited for conformity with U.S. Geological Survey editorial standards or stratigraphic nomenclature.

COAL RESOURCE OCCURRENCE MAP OF THE BOGIE DRAW QUADRANGLE, CAMPBELL COUNTY, WYOMING

BY
IntraSearch
1979

PLATE 14
ISOPACH MAP OF
ANDERSON-CANYON-COOK-
UPPER WALL COAL ZONE