UNITED STATES
DEPARTMENT OF THE INTERIOR
GEOLOGICAL SURVEY

BOGIE DRAW QUADRANGLE
WYOMING—CAMPBELL CO.
7.5 MINUTE SERIES (TOPOGRAPHIC)

OPEN FILE REPORT 79-050
PLATE 25 OF 35

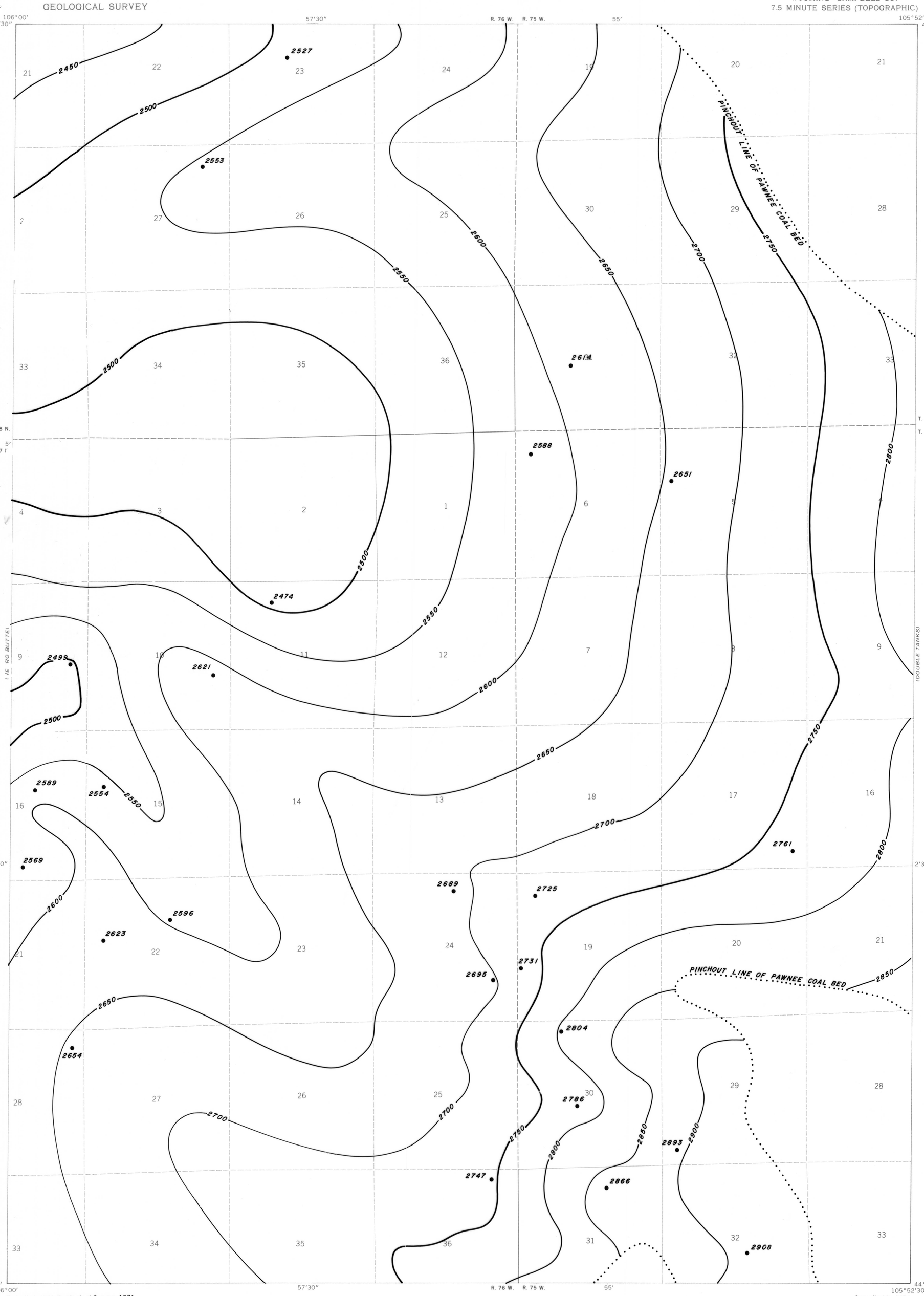

Base from U.S. Geological Survey, 1971

Compiled in 1979

EXPLANATION

2550
2500

STRUCTURE CONTOURS-Drawn on top of coal bed. Contour interval 50 feet. Datum is mean sea level.

2614

DRILL HOLE-Showing elevation at top of coal bed, in feet.

To convert feet to meters multiply feet by 0.3048.

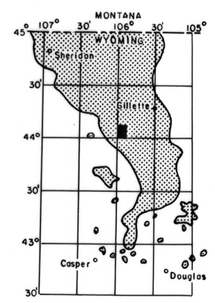

MAP SHOWING LOCATION OF THE BOGIE DRAW QUADRANGLE AND THE POWDER RIVER BASIN KNOWN RECOVERABLE COAL RESOURCE AREA (STIPPLED), WYOMING

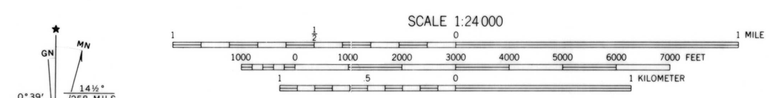

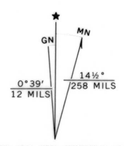

UTM GRID AND 1971 MAGNETIC NORTH DECLINATION AT CENTER OF SHEET

QUADRANGLE LOCATION

This report has not been edited for conformity with U.S. Geological Survey editorial standards or stratigraphic nomenclature.

COAL RESOURCE OCCURRENCE MAP OF THE BOGIE DRAW QUADRANGLE, CAMPBELL COUNTY, WYOMING

BY
IntraSearch
1979

PLATE 25
STRUCTURE CONTOUR MAP OF
PAWNEE COAL BED