UNITED STATES
DEPARTMENT OF THE INTERIOR
GEOLOGICAL SURVEY

DOUBLE TANKS QUADRANGLE
WYOMING—CAMPBELL CO.
7.5 MINUTE SERIES (TOPOGRAPHIC)

OPEN FILE REPORT 79-051
PLATE 2 OF 35

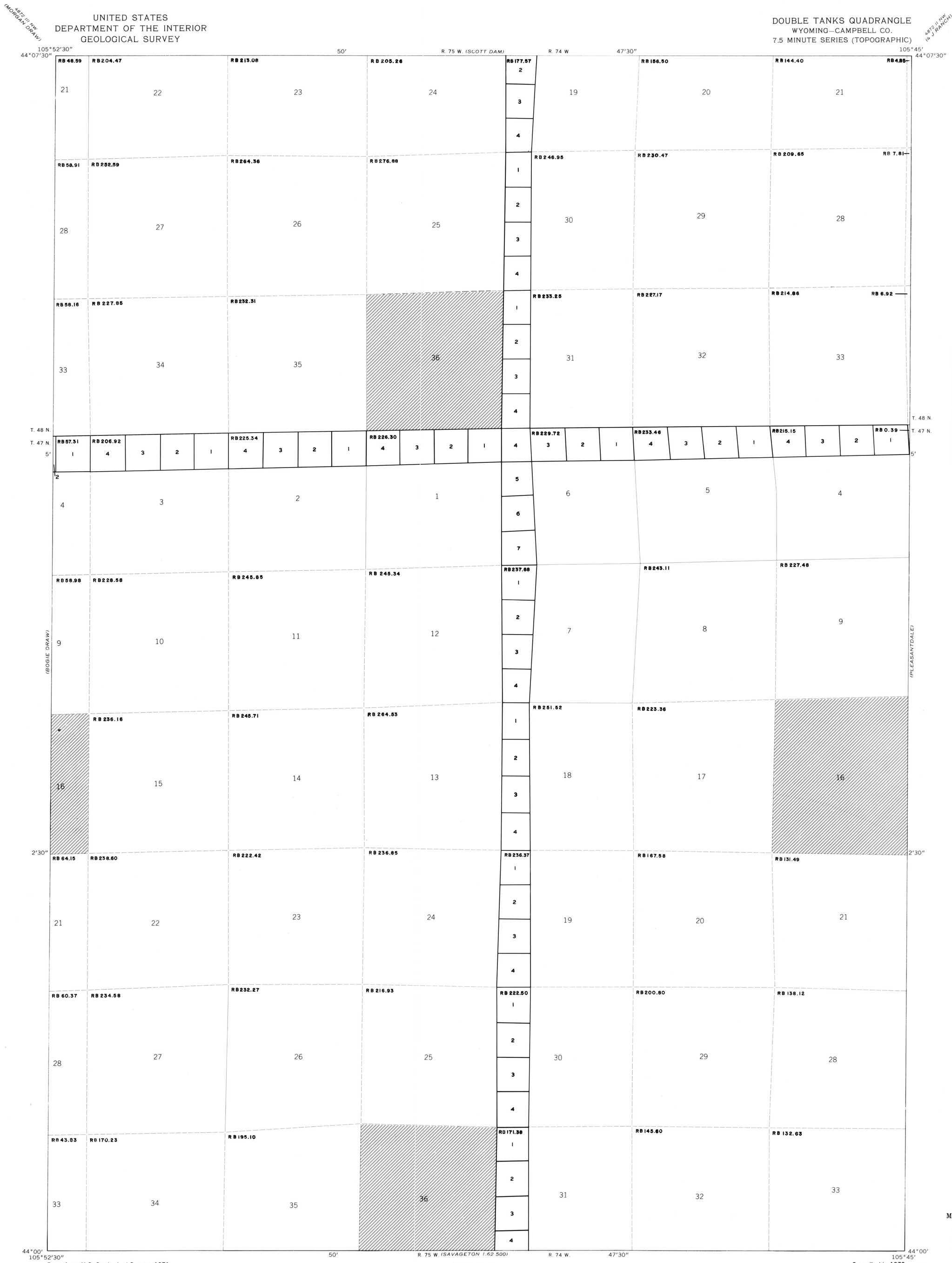

Base from U.S. Geological Survey, 1971

Compiled in 1979

SCALE 1:24 000

1 ½ 0 1 MILE
1000 0 1000 2000 3000 4000 5000 6000 7000 FEET
1 .5 0 1 KILOMETER

GN MN
0°34' 10 MILS
14½° 258 MILS
UTM GRID AND 1971 MAGNETIC NORTH DECLINATION AT CENTER OF SHEET

WYOMING
QUADRANGLE LOCATION

EXPLANATION

NON-FEDERAL COAL LAND

RB 209.65

TOTAL RESERVE BASE (RB) OF FEDERAL COAL PER SECTION -In millions of short tons.

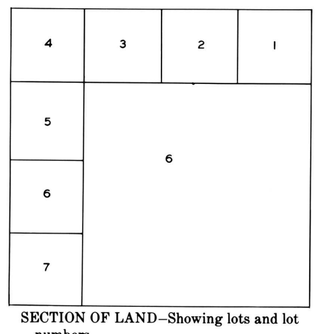

SECTION OF LAND—Showing lots and lot numbers.

To convert short tons to metric tons, multiply short tons by 0.9072.

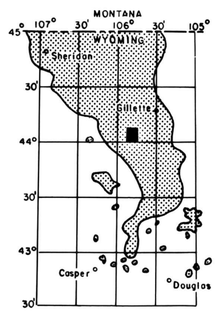

MAP SHOWING LOCATION OF THE DOUBLE TANKS QUADRANGLE AND THE POWDER RIVER BASIN KNOWN RECOVERABLE COAL RESOURCE AREA (STIPPLED), WYOMING

This report has not been edited for conformity with U.S. Geological Survey editorial standards or stratigraphic nomenclature.

COAL RESOURCE OCCURRENCE MAP OF THE DOUBLE TANKS QUADRANGLE, CAMPBELL COUNTY, WYOMING

BY
IntraSearch
1979

PLATE 2
BOUNDARY AND COAL DATA MAP