UNITED STATES
DEPARTMENT OF THE INTERIOR
GEOLOGICAL SURVEY

DOUBLE TANKS QUADRANGLE
WYOMING—CAMPBELL CO.
7.5 MINUTE SERIES (TOPOGRAPHIC)



Base from U.S. Geological Survey, 1971

Compiled in 1979

EXPLANATION

3750
3700

STRUCTURE CONTOURS-Drawn on top of coal bed. Contour interval 50 feet. Datum is mean sea level.

3632

DRILL HOLE-Showing elevation at top of coal bed, in feet.

To convert feet to meters multiply feet by 0.3048.

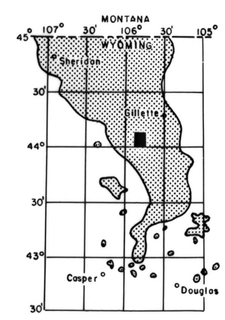

MAP SHOWING LOCATION OF THE DOUBLE TANKS QUADRANGLE AND THE POWDER RIVER BASIN KNOWN RECOVERABLE COAL RESOURCE AREA (STIPPLED), WYOMING



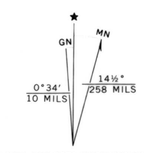

UTM GRID AND 1971 MAGNETIC NORTH DECLINATION AT CENTER OF SHEET

QUADRANGLE LOCATION

This report has not been edited for conformity with U.S. Geological Survey editorial standards or stratigraphic nomenclature.

COAL RESOURCE OCCURRENCE MAP OF THE DOUBLE TANKS QUADRANGLE, CAMPBELL COUNTY, WYOMING

BY
IntraSearch
1979

PLATE 15
STRUCTURE CONTOUR MAP OF
ANDERSON-CANYON-COOK
COAL BED