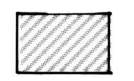



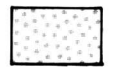
EXPLANATION



NON-FEDERAL COAL LAND-Coal  
development potential is  
not rated.




AREA OF HIGH COAL DEVELOPMENT  
POTENTIAL FOR SURFACE MINING  
METHODS-Area has mining ratio  
values ranging from 0 to 10.



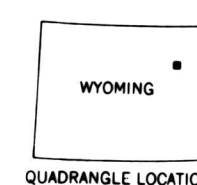
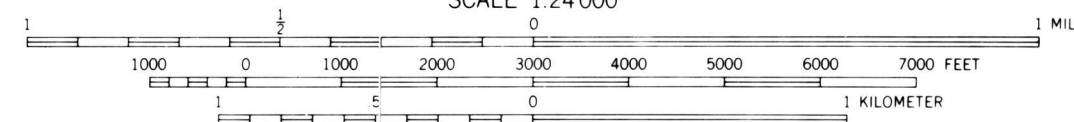
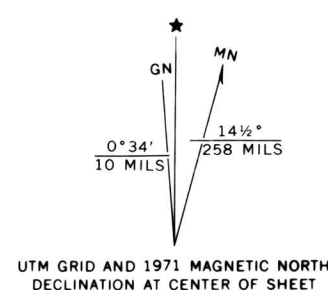
AREA OF MODERATE COAL DEVELOPMENT  
POTENTIAL FOR SURFACE MINING  
METHODS-Area has mining ratio  
values ranging from 10 to 15.



AREA OF LOW COAL DEVELOPMENT  
POTENTIAL FOR SURFACE MINING  
METHODS-Area has mining ratio  
values greater than 15.



AREA OF NO COAL DEVELOPMENT  
POTENTIAL FOR SURFACE MINING  
METHODS-Area contains no known  
coal in beds 5 feet (1.5 m)  
or more thick within 500 feet  
(152 m) of the surface.



COAL DEVELOPMENT POTENTIAL MAP OF THE DOUBLE TANKS  
QUADRANGLE, CAMPBELL COUNTY, WYOMING  
BY  
IntraSearch  
1979