UNITED STATES
DEPARTMENT OF THE INTERIOR
GEOLOGICAL SURVEY

PLEASANTDALE QUADRANGLE
WYOMING—CAMPBELL CO.
7.5 MINUTE SERIES (TOPOGRAPHIC)

OPEN FILE REPORT 79-052
PLATE 18 OF 40

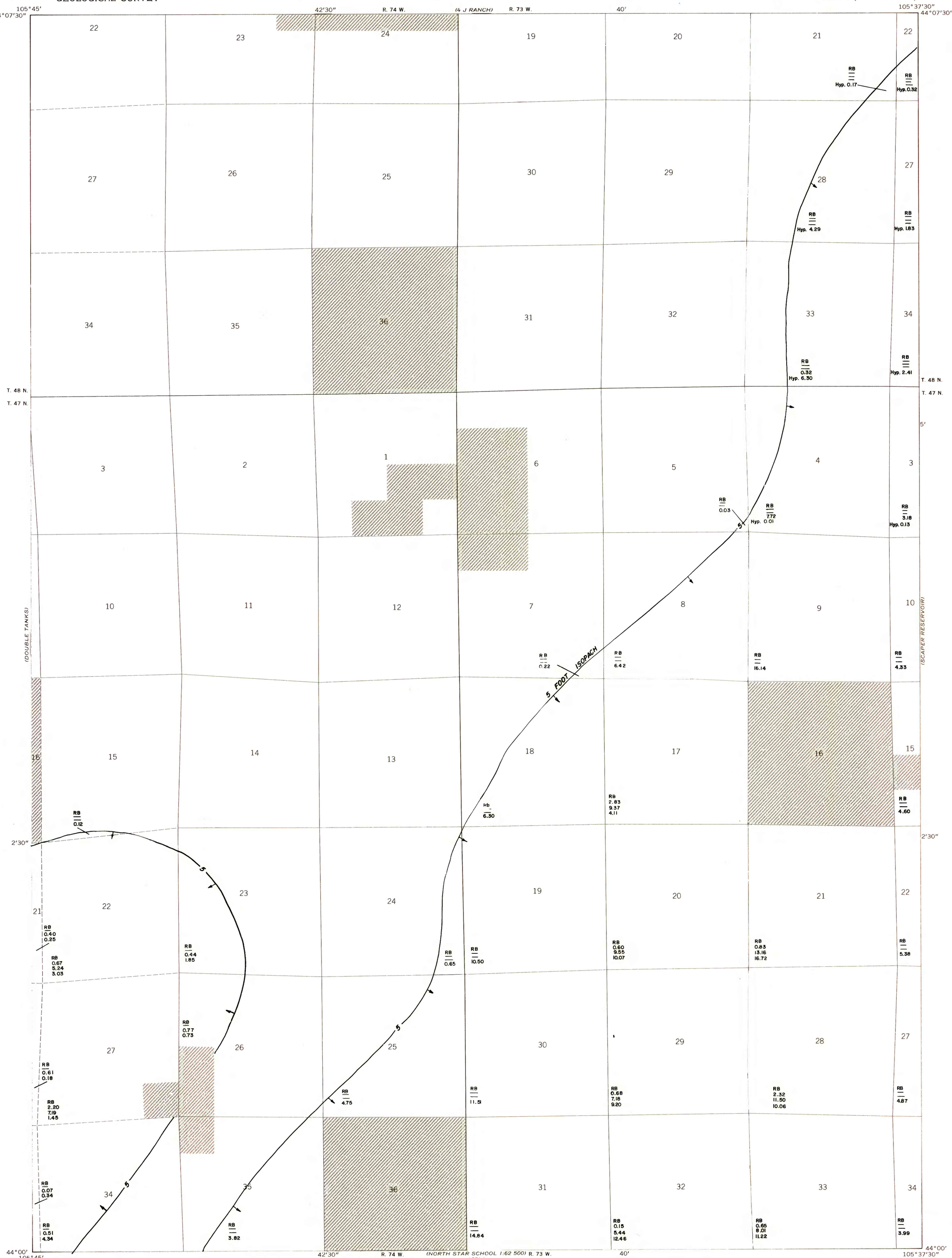


Base from U.S. Geological Survey, 1971

Compiled in 1979

SCALE 1:24 000

1 ½ 0 1 MILE

1000 0 1000 2000 3000 4000 5000 6000 7000 FEET

1 .5 0 1 KILOMETER

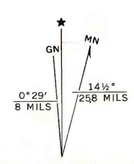


UTM GRID AND 1971 MAGNETIC NORTH DECLINATION AT CENTER OF SHEET

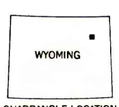


QUADRANGLE LOCATION

EXPLANATION

NON-FEDERAL COAL LAND-Coal tonnages not evaluated.

RB
— (Measured)
— (Indicated)
— (Inferred)
Hyp. 0.32 (Hypothetical)

IDENTIFIED RESOURCES OF COAL BED-In millions of short tons. Dash indicates no resources in that category.

To convert short tons to metric tons multiply short tons by 0.9072.

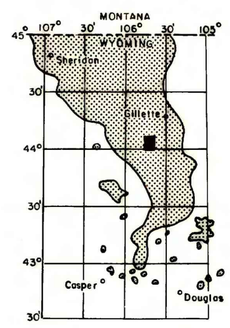


MAP SHOWING LOCATION OF THE PLEASANTDALE QUADRANGLE AND THE POWDER RIVER BASIN KNOWN RECOVERABLE COAL RESOURCE AREA (STIPPLED), WYOMING

This report has not been edited for conformity with U.S. Geological Survey editorial standards or stratigraphic nomenclature.

# COAL RESOURCE OCCURRENCE MAP OF THE PLEASANTDALE QUADRANGLE, CAMPBELL COUNTY, WYOMING

BY
IntraSearch
1979

PLATE 18
IDENTIFIED AND HYPOTHETICAL RESOURCES OF SMITH COAL ZONE

Pleasantdale, Wyo.