UNITED STATES
DEPARTMENT OF THE INTERIOR
GEOLOGICAL SURVEY

PLEASANTDALE QUADRANGLE
WYOMING—CAMPBELL CO.
7.5 MINUTE SERIES (TOPOGRAPHIC)

OPEN FILE REPORT 79-052
PLATE 27 OF 40

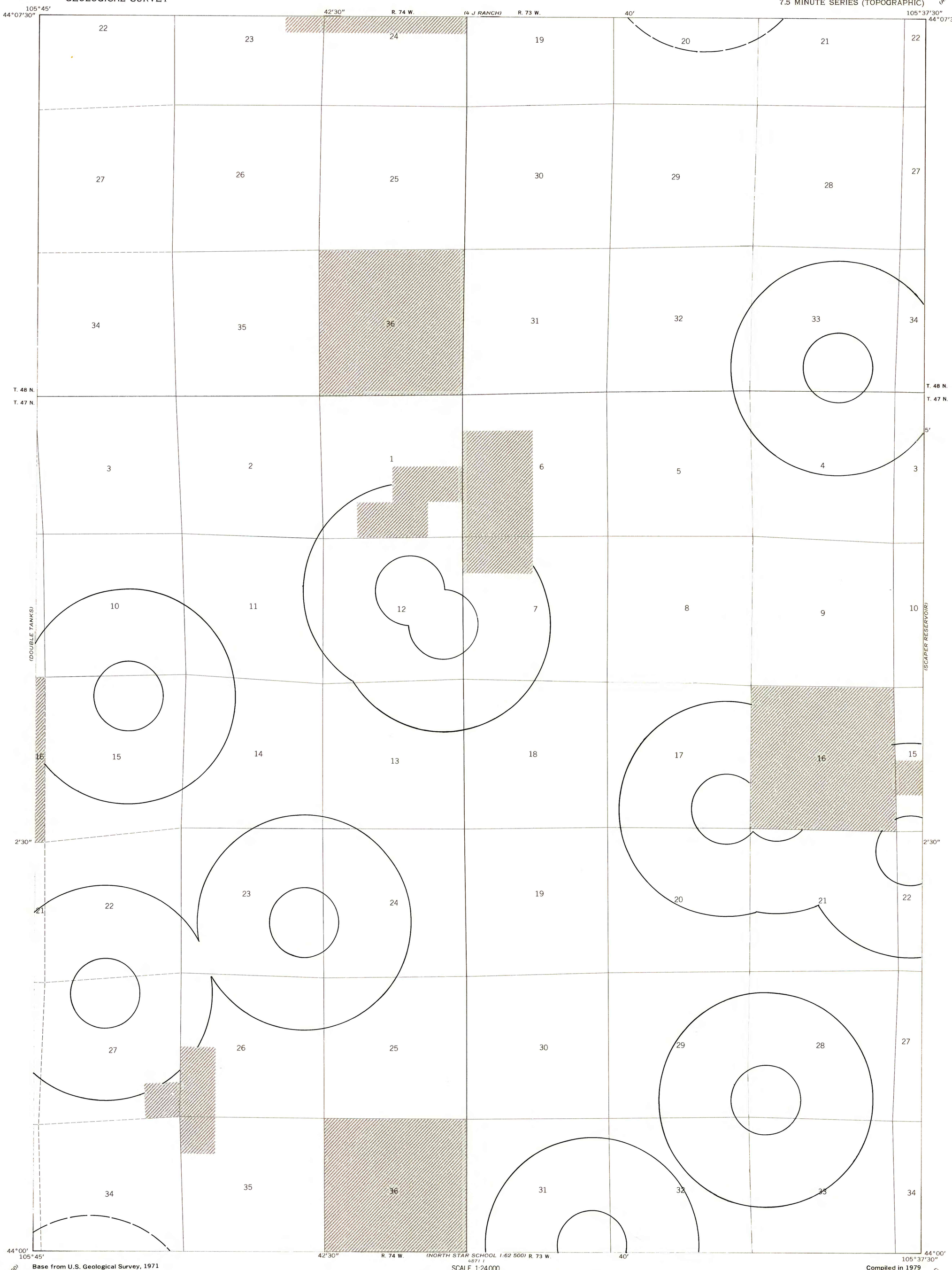

Base from U.S. Geological Survey, 1971

Compiled in 1979

SCALE 1:24 000

1 ½ 0 1 MILE

1000 0 1000 2000 3000 4000 5000 6000 7000 FEET

1 .5 0 1 KILOMETER

GN MN 0°29′ 8 MILS 14½° 258 MILS

UTM GRID AND 1971 MAGNETIC NORTH DECLINATION AT CENTER OF SHEET

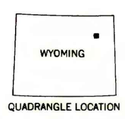

QUADRANGLE LOCATION

EXPLANATION

NON-FEDERAL COAL LAND

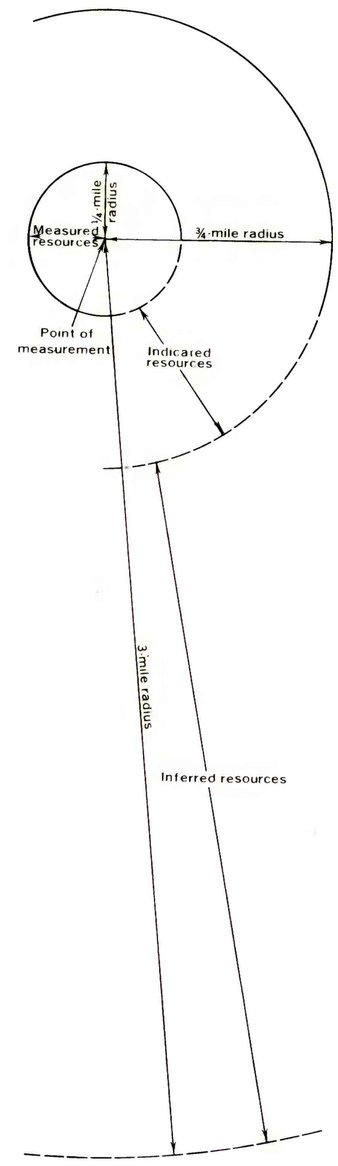

BOUNDARY LINES-Enclosing areas of measured, indicated and inferred coal resources of the coal bed. Dashed where projected from adjacent quadrangles.

To convert miles to kilometers multiply miles by 1.609.

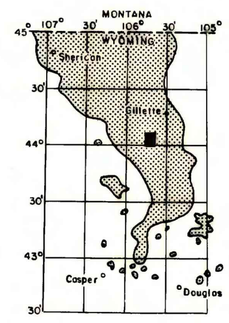

MAP SHOWING LOCATION OF THE PLEASANTDALE QUADRANGLE AND THE POWDER RIVER BASIN KNOWN RECOVERABLE COAL RESOURCE AREA (STIPPLED), WYOMING

This report has not been edited for conformity with U.S. Geological Survey editorial standards or stratigraphic nomenclature.

COAL RESOURCE OCCURRENCE MAP OF THE PLEASANTDALE QUADRANGLE, CAMPBELL COUNTY, WYOMING

BY

IntraSearch

1979

Pleasantdale, Wyo.

PLATE 27
AREAL DISTRIBUTION OF IDENTIFIED RESOURCES OF MIDDLE WYODAK COAL ZONE