UNITED STATES
DEPARTMENT OF THE INTERIOR
GEOLOGICAL SURVEY

SCAPER RESERVOIR QUADRANGLE
WYOMING–CAMPBELL CO.
7.5 MINUTE SERIES (TOPOGRAPHIC)

OPEN FILE REPORT 79-053
PLATE 22 OF 30

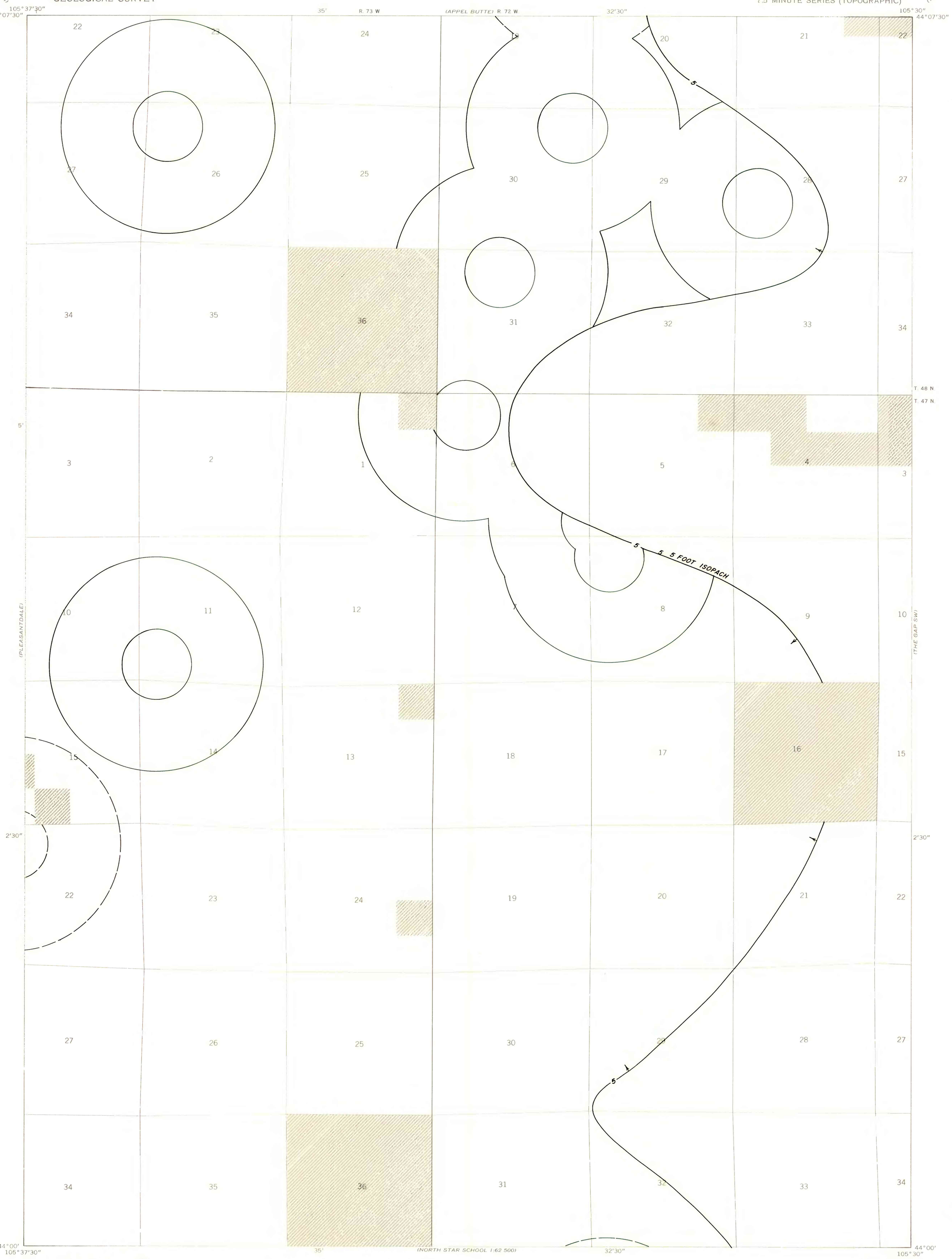

Base from U.S. Geological Survey, 1971

Compiled in 1979

EXPLANATION

NON-FEDERAL COAL LAND

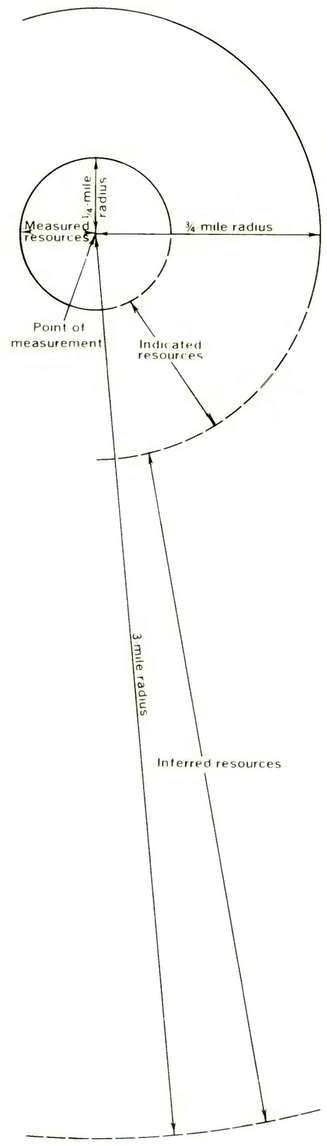

BOUNDARY LINES-Enclosing areas of measured, indicated and inferred coal resources of the coal bed. Dashed where projected from adjacent quadrangles.

To convert miles to kilometers multiply miles by 1.609.

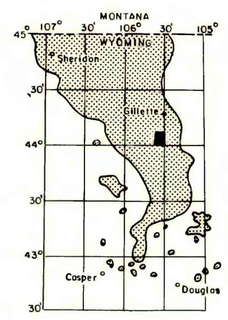

MAP SHOWING LOCATION OF THE SCAPER RESERVOIR QUADRANGLE AND THE POWDER RIVER BASIN KNOWN RECOVERABLE COAL RESOURCE AREA (STIPPLED), WYOMING

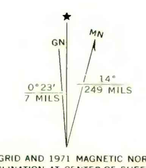

UTM GRID AND 1971 MAGNETIC NORTH DECLINATION AT CENTER OF SHEET

SCALE 1:24 000

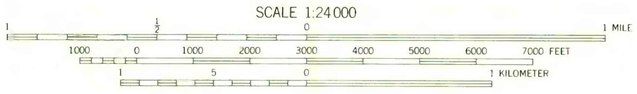

QUADRANGLE LOCATION

This report has not been edited for conformity with U.S. Geological Survey editorial standards or stratigraphic nomenclature.

COAL RESOURCE OCCURRENCE MAP OF THE SCAPER RESERVOIR QUADRANGLE, CAMPBELL COUNTY, WYOMING

BY

IntraSearch

1979

PLATE 22
AREAL DISTRIBUTION OF IDENTIFIED RESOURCES OF PAWNEE COAL BED