UNITED STATES
DEPARTMENT OF THE INTERIOR
GEOLOGICAL SURVEY

SCAPER RESERVOIR QUADRANGLE
WYOMING–CAMPBELL CO.
7.5 MINUTE SERIES (TOPOGRAPHIC)

OPEN FILE REPORT 79-053
PLATE 28 OF 30

Base from U.S. Geological Survey, 1971

Compiled in 1979





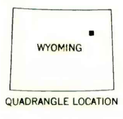

QUADRANGLE LOCATION

EXPLANATION

NON-FEDERAL COAL LAND-Coal tonnages not evaluated.

RB
3.45 (Measured)
53.09 (Indicated)
5.96 (Inferred)

IDENTIFIED RESOURCES OF COAL BED-In millions of short tons. Dash indicates no resources in that category.

To convert short tons to metric tons multiply short tons by 0.9072.

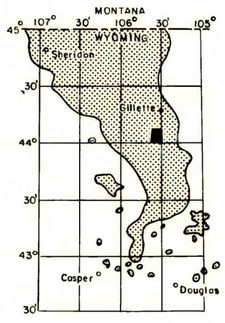

MAP SHOWING LOCATION OF THE SCAPER RESERVOIR QUADRANGLE AND THE POWDER RIVER BASIN KNOWN RECOVERABLE COAL RESOURCE AREA (STIPPLED), WYOMING

This report has not been edited for conformity with U.S. Geological Survey editorial standards or stratigraphic nomenclature.

COAL RESOURCE OCCURRENCE MAP OF THE SCAPER RESERVOIR QUADRANGLE, CAMPBELL COUNTY, WYOMING

BY

IntraSearch

1979

PLATE 28
IDENTIFIED RESOURCES OF
WILDCAT-MOYER-OEDEKOVEN
COAL ZONE