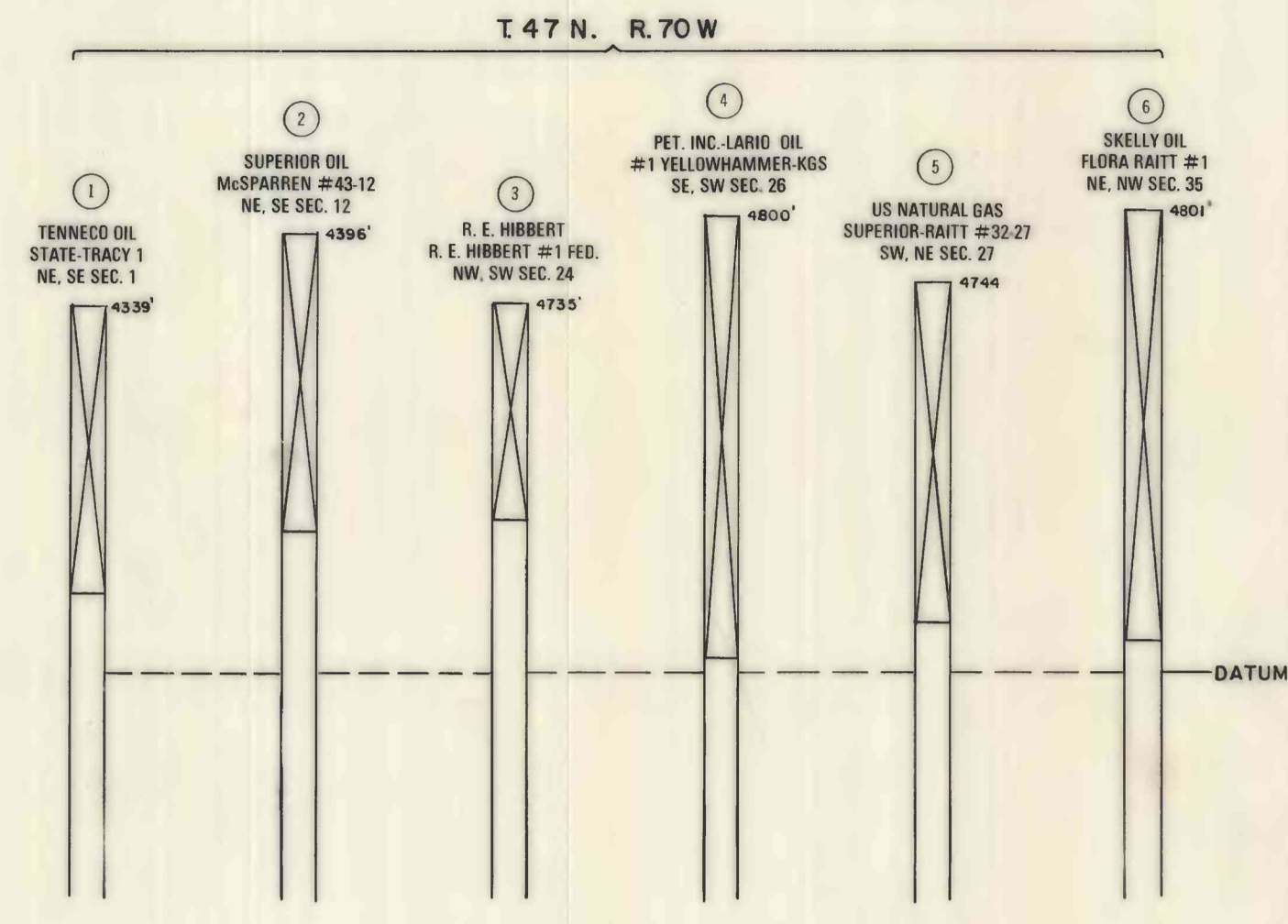


COMPOSITE COLUMNAR SECTION

SYSTEM	SERIES	FORMATION	COAL BED NAME	LITHOLOGIC DESCRIPTION
TERTIARY	PALEOCENE	FORT UNION	1	1. Porcelanite (clinker)
			2	2. Sh, dkgy/bl, silty, carb, hd str. as intbd., stst at base
			3	3. Coal
			4	4. Silty; sdy, grd to sh, coal strg, hd str
			5	5. Coal
			LOCAL	
			LOCAL	

CORRELATION OF COAL BEDS IN DRILL HOLES



EXPLANATION

Index number

Company and well name

Well location

Elevation of drill hole at surface

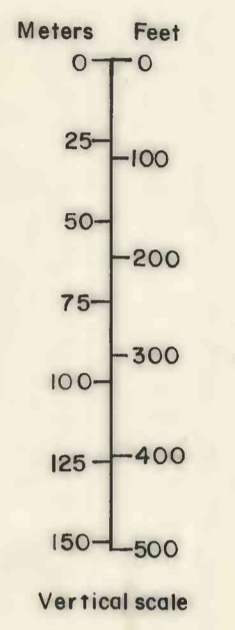
No record

Rock interval

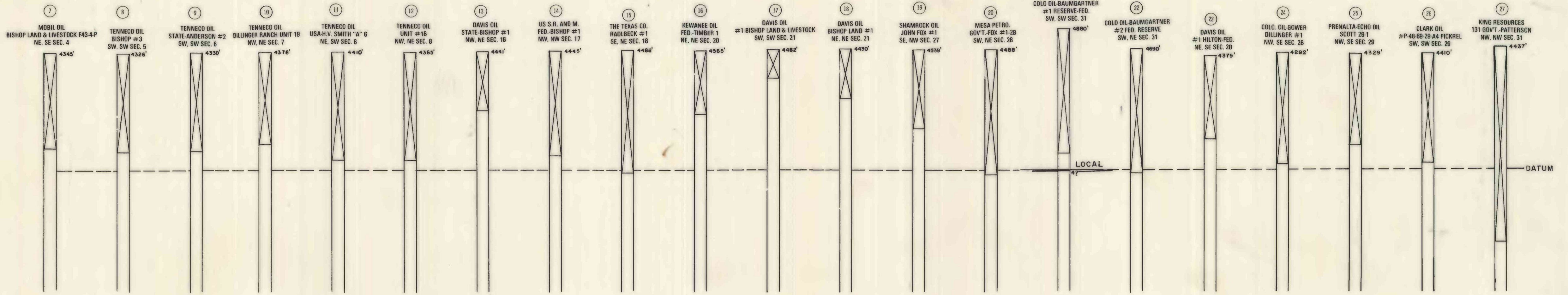
Coal bed, showing thickness in feet

Coal bed names

Local

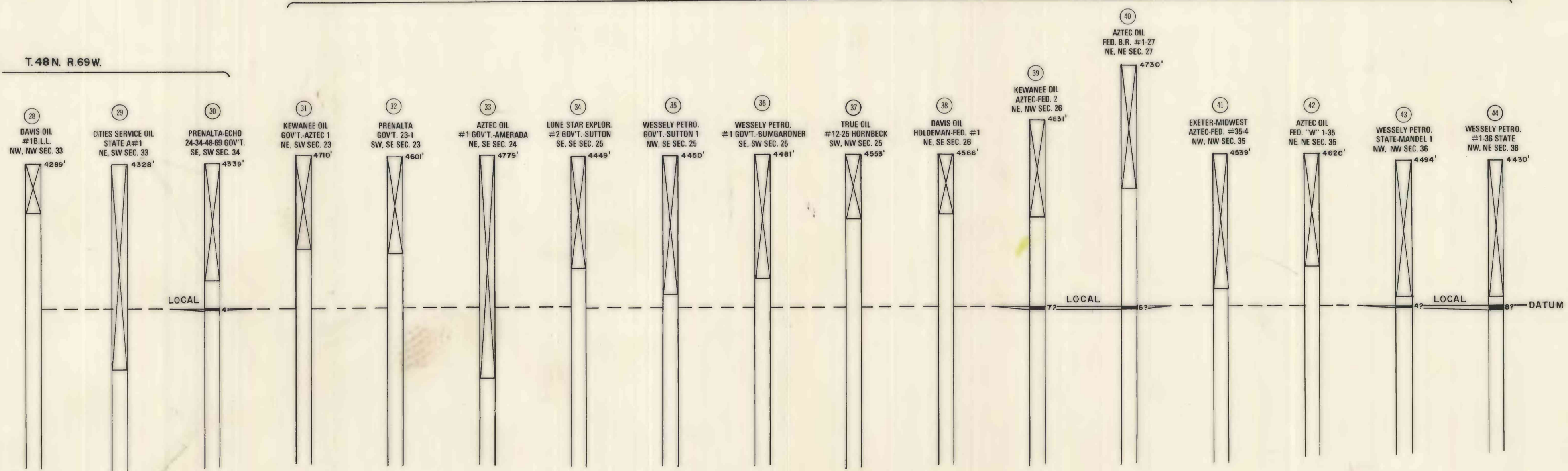


T. 47 N. R. 69 W.



T. 48 N. R. 70 W.

T. 48 N. R. 69 W.



This report has not been edited for conformity with U.S. Geological Survey editorial standards or stratigraphic nomenclature.

COAL RESOURCE OCCURRENCE MAP OF WHITETAIL CREEK QUADRANGLE, CAMPBELL COUNTY, WYOMING

BY  
IntraSearch

1979