UNITED STATES
DEPARTMENT OF THE INTERIOR
GEOLOGICAL SURVEY

FATS DRAW QUADRANGLE
WYOMING–CAMPBELL CO.
7.5 MINUTE SERIES (TOPOGRAPHIC)

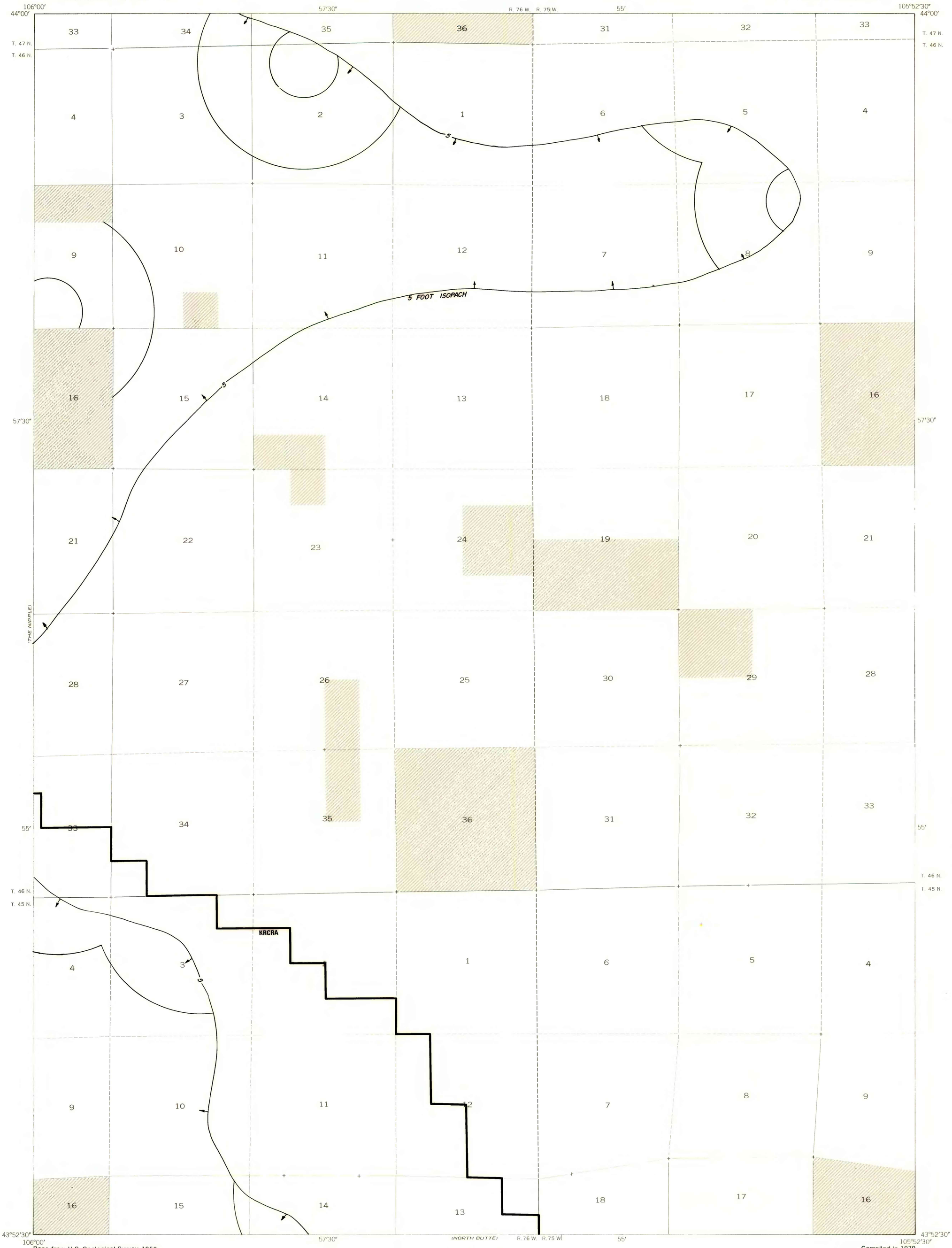

Base from U.S. Geological Survey, 1953

Compiled in 1979

SCALE 1:24 000

1 ½ 0 1 MILE

1000 0 1000 2000 3000 4000 5000 6000 7000 FEET

1 .5 0 1 KILOMETRE

EXPLANATION

NON-FEDERAL COAL LAND

KRCRA

KNOWN RECOVERABLE COAL RESOURCE AREA-KRCRA

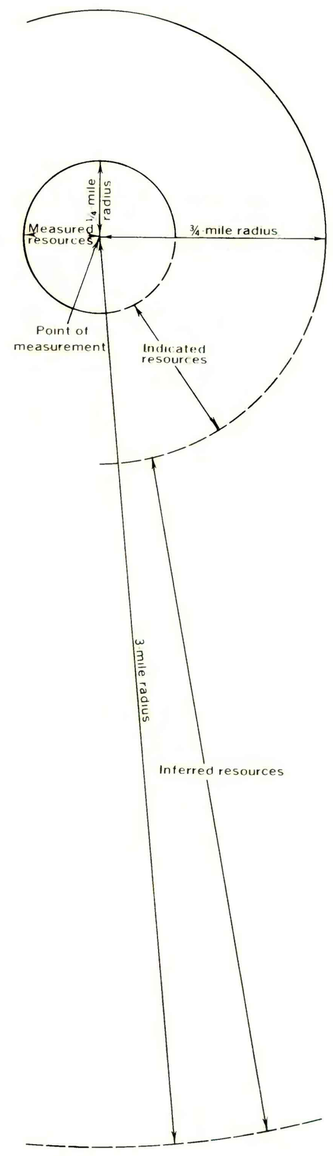

BOUNDARY LINES-Enclosing areas of measured, indicated and inferred coal resources of the coal bed. Dashed where projected from adjacent quadrangles.

To convert miles to kilometers multiply miles by 1.609.

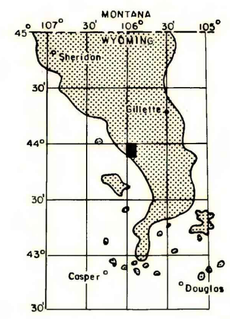

MAP SHOWING LOCATION OF THE FATS DRAW QUADRANGLE AND THE POWDER RIVER BASIN KNOWN RECOVERABLE COAL RESOURCE AREA (STIPPLED), WYOMING

QUADRANGLE LOCATION

This report has not been edited for conformity with U.S. Geological Survey editorial standards or stratigraphic nomenclature.

COAL RESOURCE OCCURRENCE MAP OF THE FATS DRAW QUADRANGLE, CAMPBELL COUNTY, WYOMING

BY

IntraSearch

1979

PLATE 22
AREAL DISTRIBUTION OF IDENTIFIED RESOURCES OF PAWNEE COAL BED