

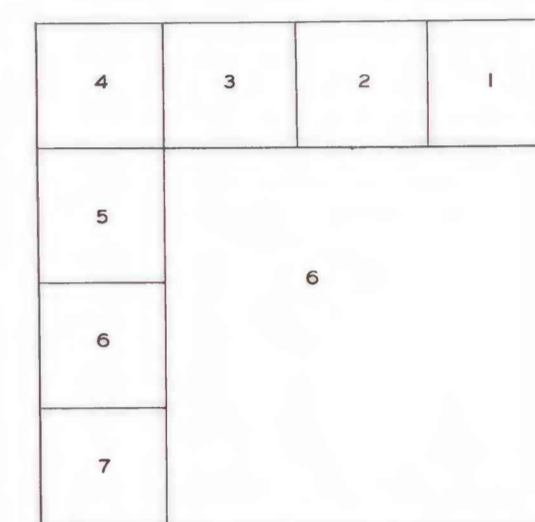
EXPLANATION



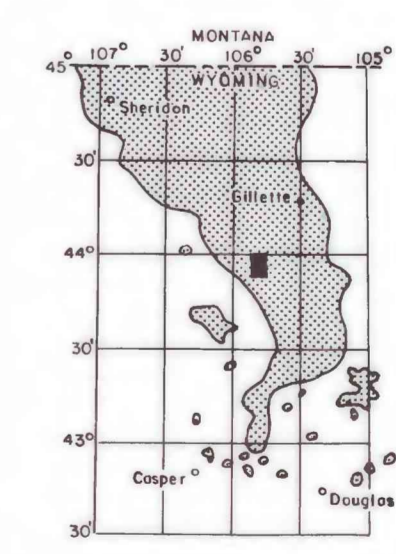
NON-FEDERAL COAL LAND

RB 179.44

TOTAL RESERVE BASE (RB) OF  
FEDERAL COAL PER SECTION—In  
millions of short tons.



To convert short tons to metric  
tons, multiply short tons  
by 0.9072.




MAP SHOWING LOCATION OF THE  
NE¼ SAVAGETON 15' QUADRANGLE  
AND THE POWDER RIVER BASIN  
KNOWN RECOVERABLE COAL  
RESOURCE AREA (STIPPLED),  
WYOMING

This report has not been edited  
for conformity with U. S. Geological  
Survey editorial standards or  
stratigraphic nomenclature.

COAL RESOURCE OCCURRENCE MAP OF THE NE¼ SAVAGETON 15'  
QUADRANGLE, CAMPBELL COUNTY, WYOMING

BY  
IntraSearch  
1979

PLATE 2  
BOUNDARY AND COAL  
DATA MAP



Base from U.S. Geological Survey, 1959

Computed in 1979