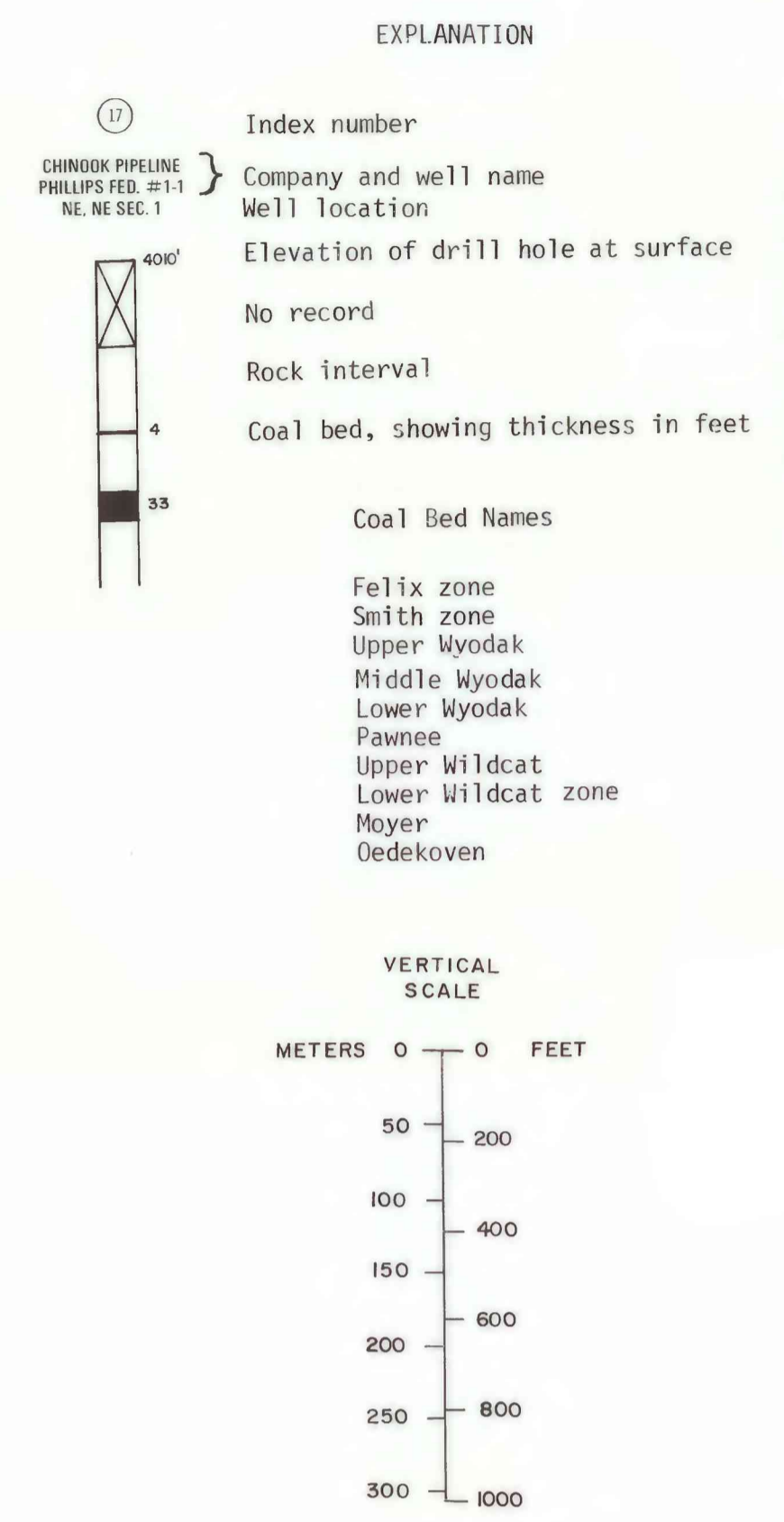
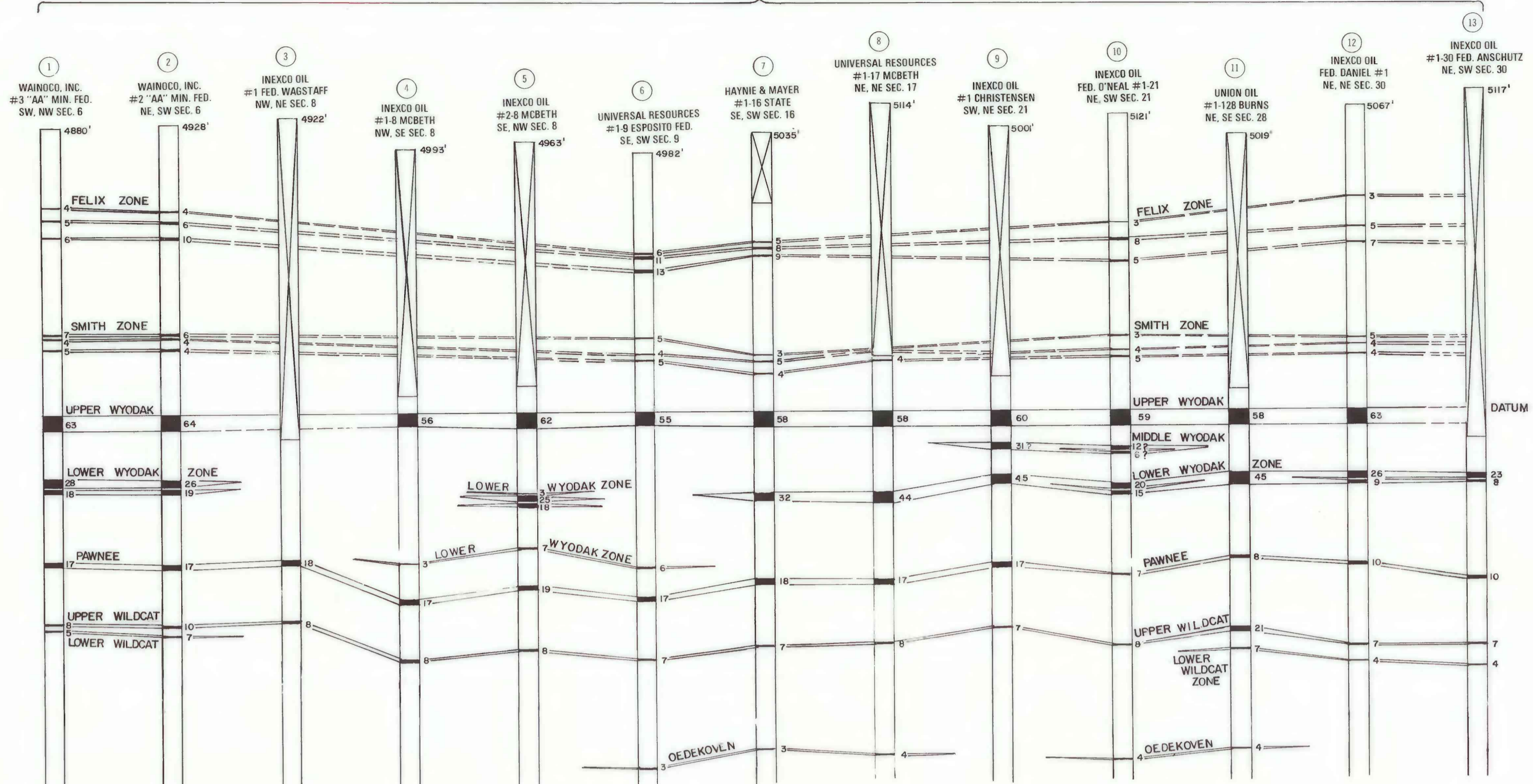
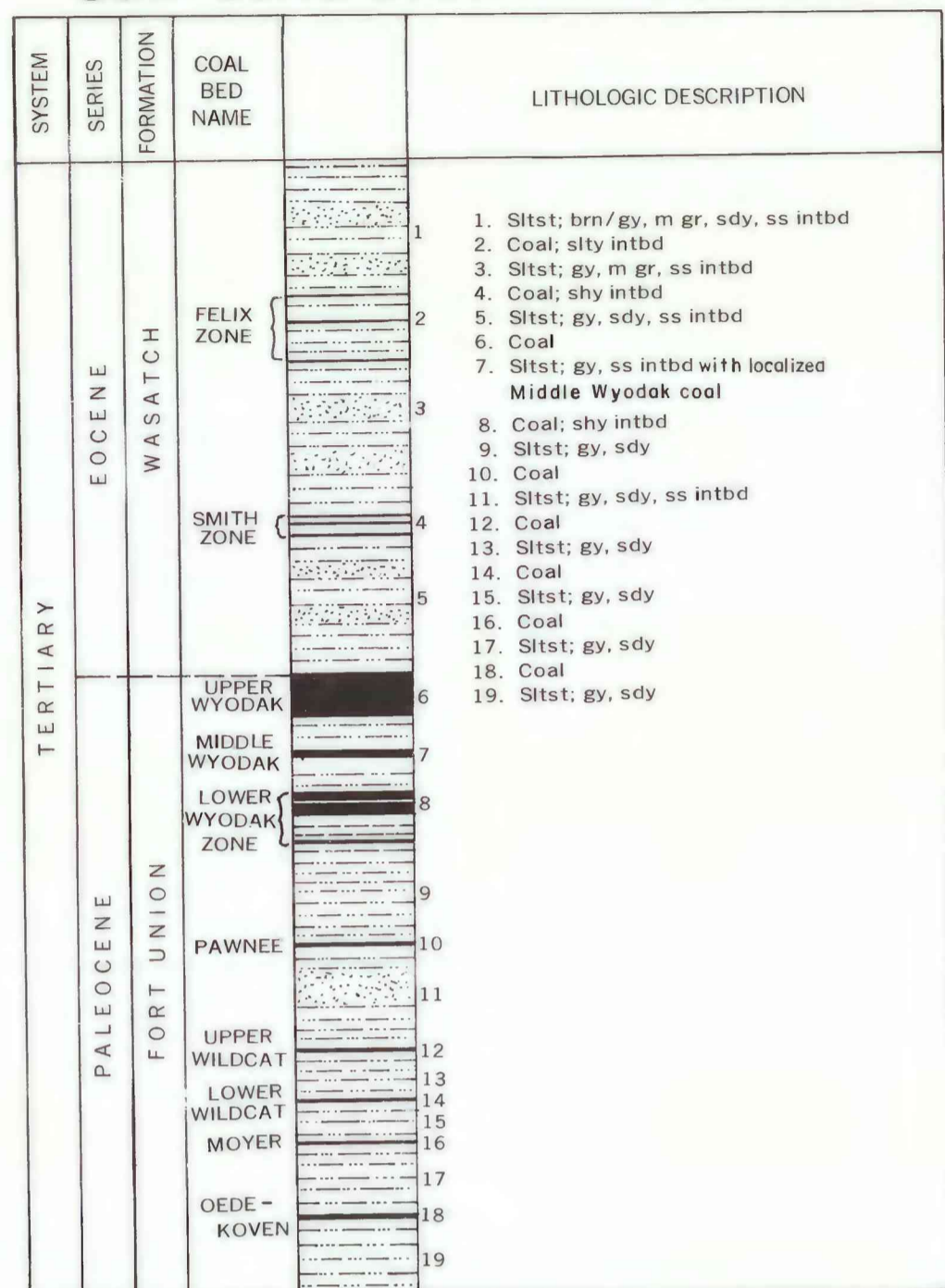


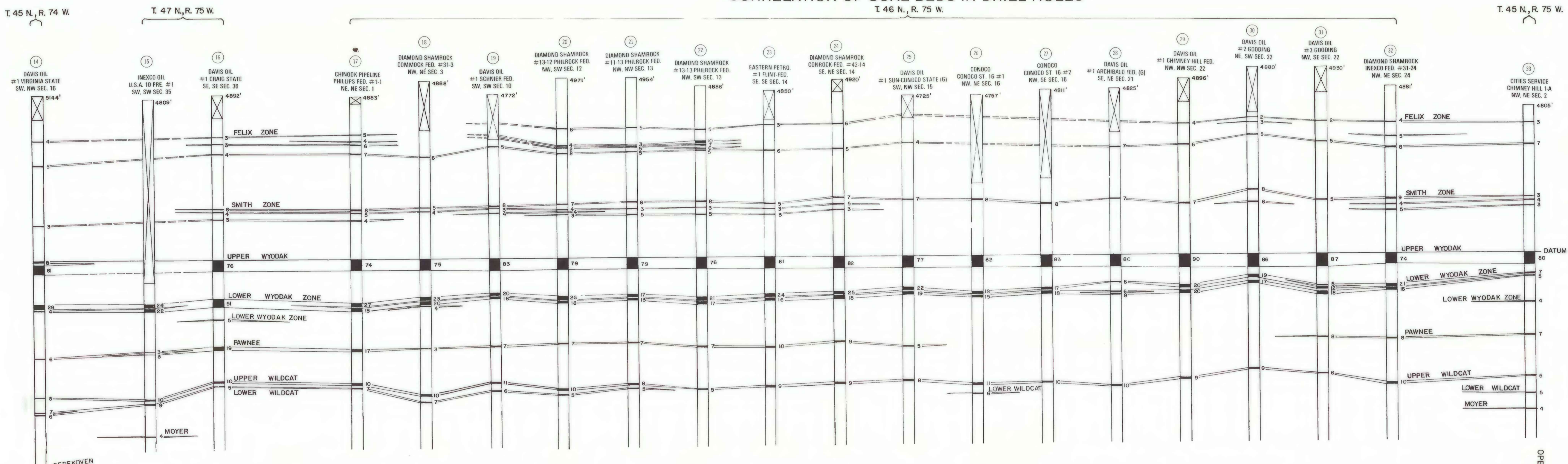
CORRELATION OF COAL BEDS IN DRILL HOLES
T. 46 N., R. 74 W.

COMPOSITE COLUMNAR SECTION



UNITED STATES
DEPARTMENT OF THE INTERIOR
GEOLOGICAL SURVEY

CORRELATION OF COAL BEDS IN DRILL HOLES
T. 46 N., R. 75 W.



COAL RESOURCE OCCURRENCE MAP OF THE NE 1/4 SAVAGETON 15' QUADRANGLE, CAMPBELL COUNTY, WYOMING

BY
IntraSearch
1979

This report has not been edited for conformity with U.S. Geological Survey editorial standards or stratigraphic nomenclature.

PLATE 3
COAL DATA SHEET

OPEN FILE REPORT 79-058
PLATE 3 OF 30