UNITED STATES
DEPARTMENT OF THE INTERIOR
GEOLOGICAL SURVEY

NE¼ OF NORTH STAR SCHOOL 15' QUADRANGLE
WYOMING-CAMPBELL CO.



Base from U.S. Geological Survey, 1959

Compiled in 1979

SCALE 1:24 000

1 ½ 0 1 MILE

1000 0 1000 2000 3000 4000 5000 6000 7000 FEET

1 .5 0 1 KILOMETER



QUADRANGLE LOCATION

EXPLANATION

3200

3250

STRUCTURE CONTOURS-Drawn on top of coal bed. Contour interval 50 feet. Datum is mean sea level.

3280

DRILL HOLE-Showing elevation at top of coal bed, in feet.

To convert feet to meters multiply feet by 0.3048.

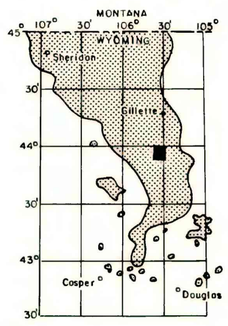

MAP SHOWING LOCATION OF THE NE¼ NORTH STAR SCHOOL 15' QUADRANGLE AND THE POWDER RIVER BASIN KNOWN RECOVERABLE COAL RESOURCE AREA (STIPPLED), WYOMING

This report has not been edited for conformity with U.S. Geological Survey editorial standards or stratigraphic nomenclature.

COAL RESOURCE OCCURRENCE MAP OF THE NE¼ NORTH STAR SCHOOL 15' QUADRANGLE, CAMPBELL COUNTY, WYOMING

BY

IntraSearch

1979

PLATE 25
STRUCTURE CONTOUR MAP OF
WILDCAT-MOYER-OEDEKOVEN
COAL ZONE