

EXPLANATION

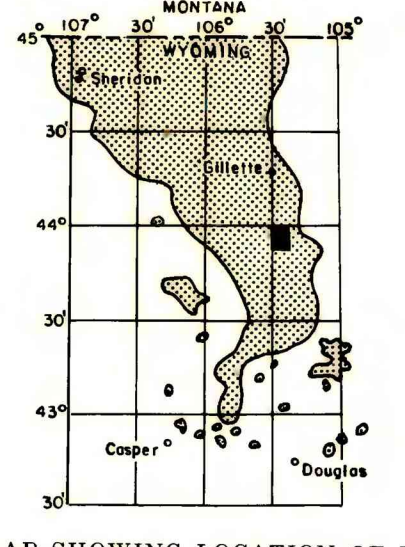
- NON-FEDERAL COAL LAND
- COAL LEASE-Coal Lse.

TOTAL RESERVE BASE (RB) AND
HYPOTHETICAL RESOURCES (Hyp)
OF COAL PER SECTION-In
millions of short tons.

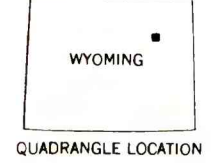
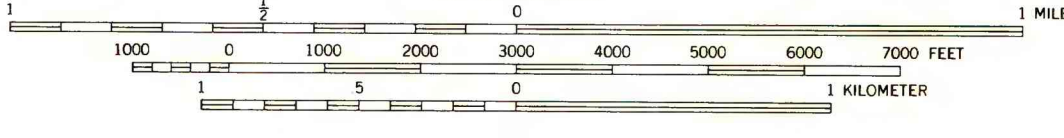
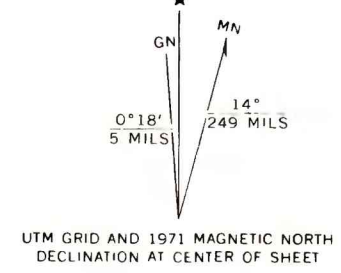
4	3	2	1
5	6		
6	7		
7	8		

SECTION OF LAND—Showing lots and lot numbers.

To convert short tons to metric tons, multiply short tons by 0.9072.



MAP SHOWING LOCATION OF THE
EAGLE ROCK QUADRANGLE AND
THE POWDER RIVER BASIN KNOWN
RECOVERABLE COAL RESOURCE
AREA (STIPPLED), WYOMING



**COAL RESOURCE OCCURRENCE MAP OF THE EAGLE ROCK
QUADRANGLE, CAMPBELL COUNTY, WYOMING**

BY
IntraSearch
1979

PLATE 2
BOUNDARY AND COAL
DATA MAP

This report has not been edited
for conformity with U.S. Geological
Survey editorial standards or
stratigraphic nomenclature.

Base from U.S. Geological Survey, 1971

Compiled in 1979