UNITED STATES
DEPARTMENT OF THE INTERIOR
GEOLOGICAL SURVEY

NEIL BUTTE QUADRANGLE
WYOMING—CAMPBELL CO.
7.5 MINUTE SERIES (TOPOGRAPHIC)

OPEN FILE REPORT 79-062
PLATE 2 OF 19

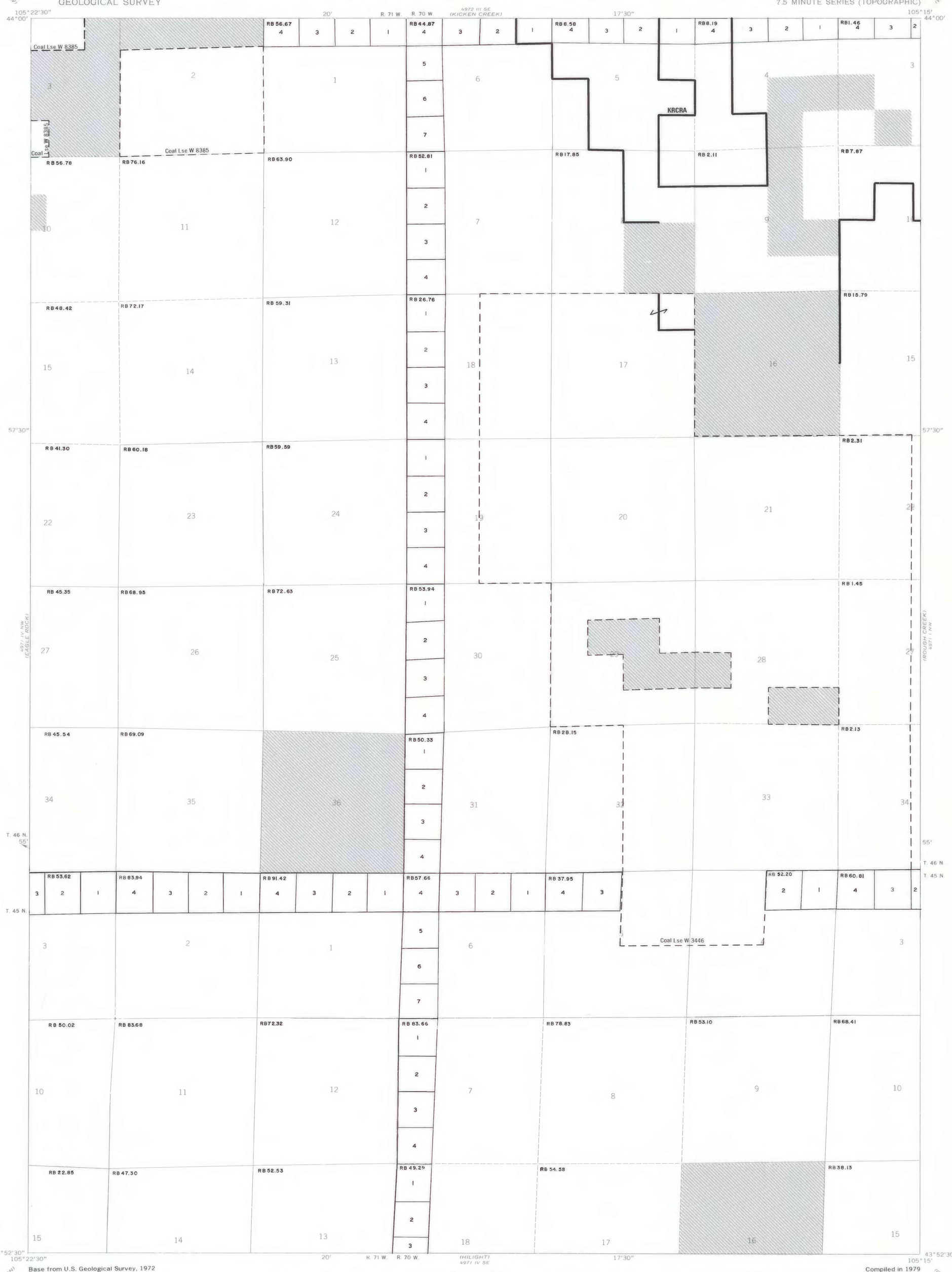

Base from U.S. Geological Survey, 1972

Compiled in 1979

EXPLANATION

NON-FEDERAL COAL LAND

COAL LEASE-Coal Lse.

KRCRA

KNOWN RECOVERABLE COAL RESOURCE AREA-KRCRA

RB 15.79

TOTAL RESERVE BASE (RB) OF FEDERAL COAL PER SECTION-In millions of short tons.

To convert short tons to metric tons, multiply short tons by 0.9072.



SECTION OF LAND—Showing lots and lot numbers.

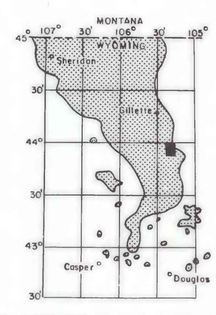

MAP SHOWING LOCATION OF THE NEIL BUTTE QUADRANGLE AND THE POWDER RIVER BASIN KNOWN RECOVERABLE COAL RESOURCE AREA (STIPPLED), WYOMING

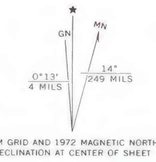

UTM GRID AND 1972 MAGNETIC NORTH DECLINATION AT CENTER OF SHEET

SCALE 1:24 000

1 MILE

7000 FEET

1 KILOMETER

QUADRANGLE LOCATION

This report has not been edited for conformity with U.S. Geological Survey editorial standards or stratigraphic nomenclature.

COAL RESOURCE OCCURRENCE MAP OF THE NEIL BUTTE QUADRANGLE, CAMPBELL COUNTY, WYOMING

BY

IntraSearch

1979

PLATE 2
BOUNDARY AND COAL DATA MAP