UNITED STATES
DEPARTMENT OF THE INTERIOR
GEOLOGICAL SURVEY

NORTH BUTTE QUADRANGLE
WYOMING–CAMPBELL CO.
7.5 MINUTE SERIES (TOPOGRAPHIC)

OPEN FILE REPORT 79-064
PLATE 7 OF 23

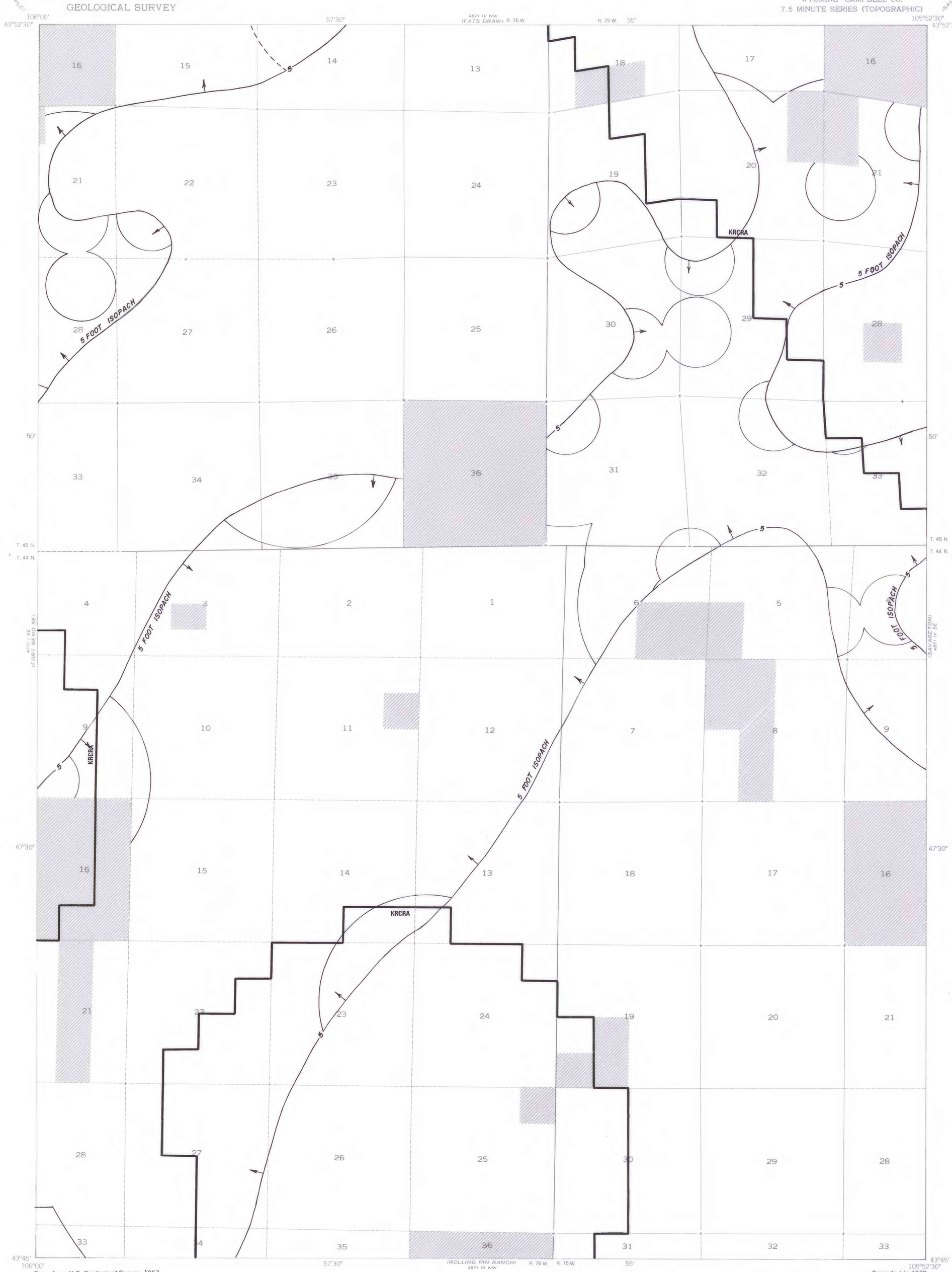

Base from U.S. Geological Survey, 1953

Compiled in 1979

EXPLANATION

NON-FEDERAL COAL LAND

KRCRA

KNOWN RECOVERABLE COAL RESOURCE AREA-KRCRA

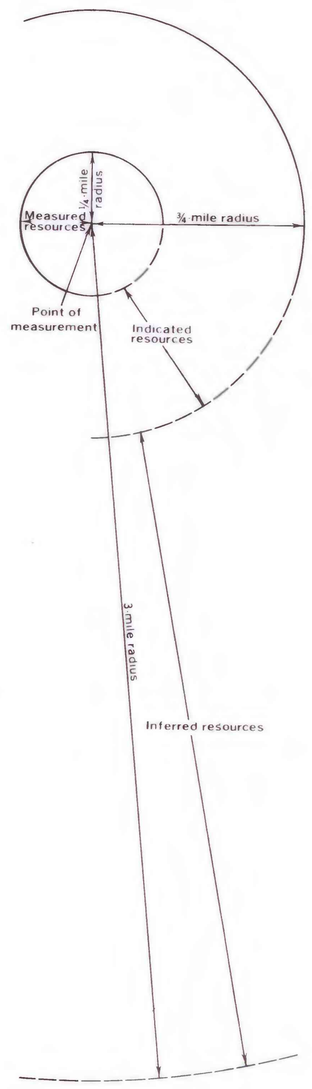

BOUNDARY LINES-Enclosing areas of measured, indicated and inferred coal resources of the coal bed. Dashed where projected from adjacent quadrangles. Hypothetical resources beyond 3 miles.

To convert miles to kilometers multiply miles by 1.609.

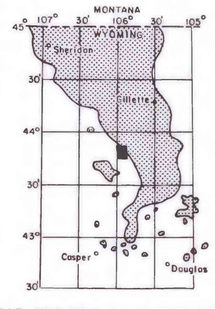

MAP SHOWING LOCATION OF THE NORTH BUTTE QUADRANGLE AND THE POWDER RIVER BASIN KNOWN RECOVERABLE COAL RESOURCE AREA (STIPPLED), WYOMING

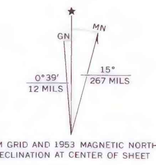

UTM GRID AND 1953 MAGNETIC NORTH DECLINATION AT CENTER OF SHEET

SCALE 1:24 000

1 MILE

7000 FEET

1 KILOMETER

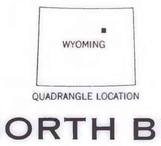

QUADRANGLE LOCATION

This report has not been edited for conformity with U.S. Geological Survey editorial standards or stratigraphic nomenclature.

COAL RESOURCE OCCURRENCE MAP OF THE NORTH BUTTE QUADRANGLE, CAMPBELL COUNTY, WYOMING

BY

IntraSearch

1979

PLATE 7
AREAL DISTRIBUTION OF IDENTIFIED RESOURCES OF SMITH COAL BED