

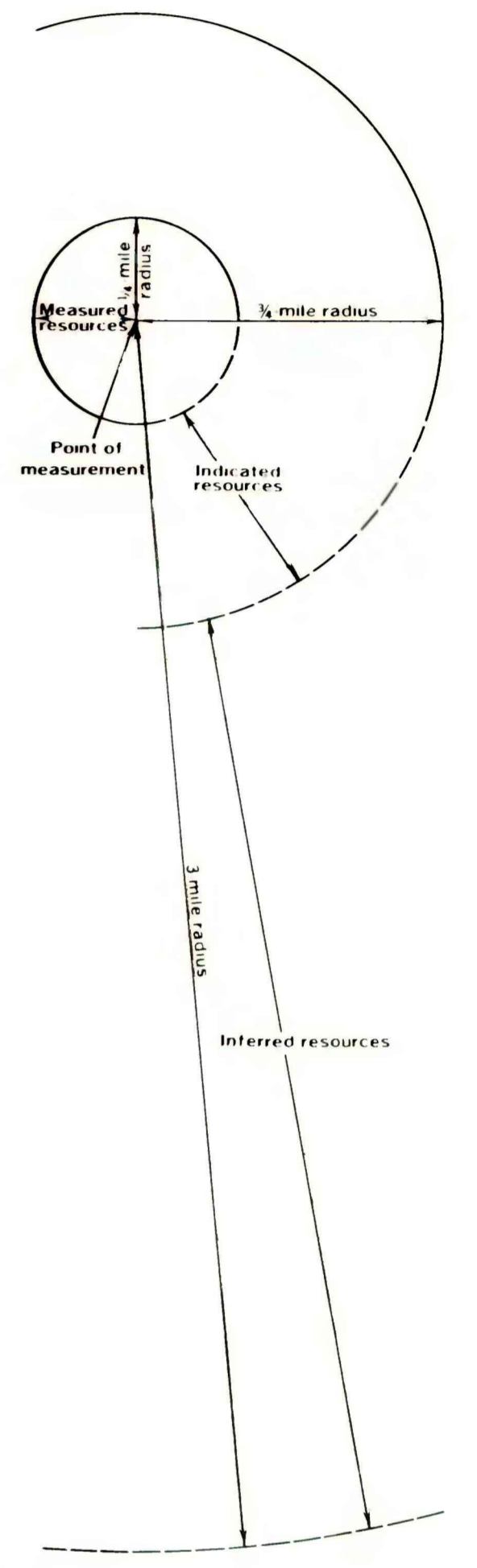


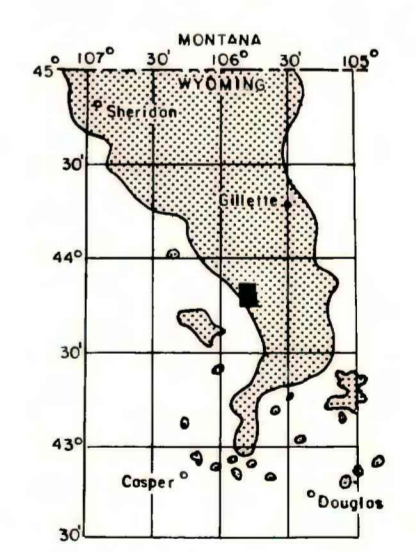
EXPLANATION

 NON-FEDERAL COAL LAND

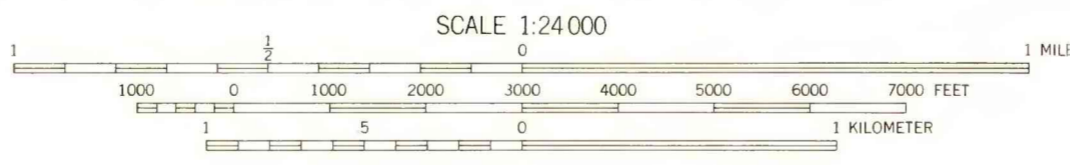
 **KRCRA**  
KNOWN RECOVERABLE COAL RESOURCE  
AREA-KRCRA



BOUNDARY LINES-Enclosing areas of measured, indicated and inferred coal resources of the coal bed. Dashed where projected from adjacent quadrangles.



MAP SHOWING LOCATION OF THE SAVAGETON 7 1/2' QUADRANGLE AND THE POWDER RIVER BASIN KNOWN RECOVERABLE COAL RESOURCE AREA (STIPPLED), WYOMING



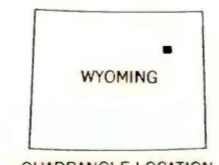
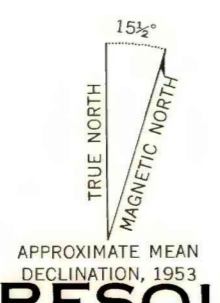
**COAL RESOURCE OCCURRENCE MAP OF THE SAVAGETON 7 1/2'  
QUADRANGLE, CAMPBELL COUNTY, WYOMING**

BY  
**IntraSearch**  
1979

This report has not been edited for conformity with U.S. Geological Survey editorial standards or stratigraphic nomenclature.

PLATE 17  
AREAL DISTRIBUTION OF  
IDENTIFIED RESOURCES OF  
WYODAK COAL ZONE

MAP DRAWN  
ROLLING PIN RANGE



Base from U.S. Geological Survey, 1953

Compiled in 1979