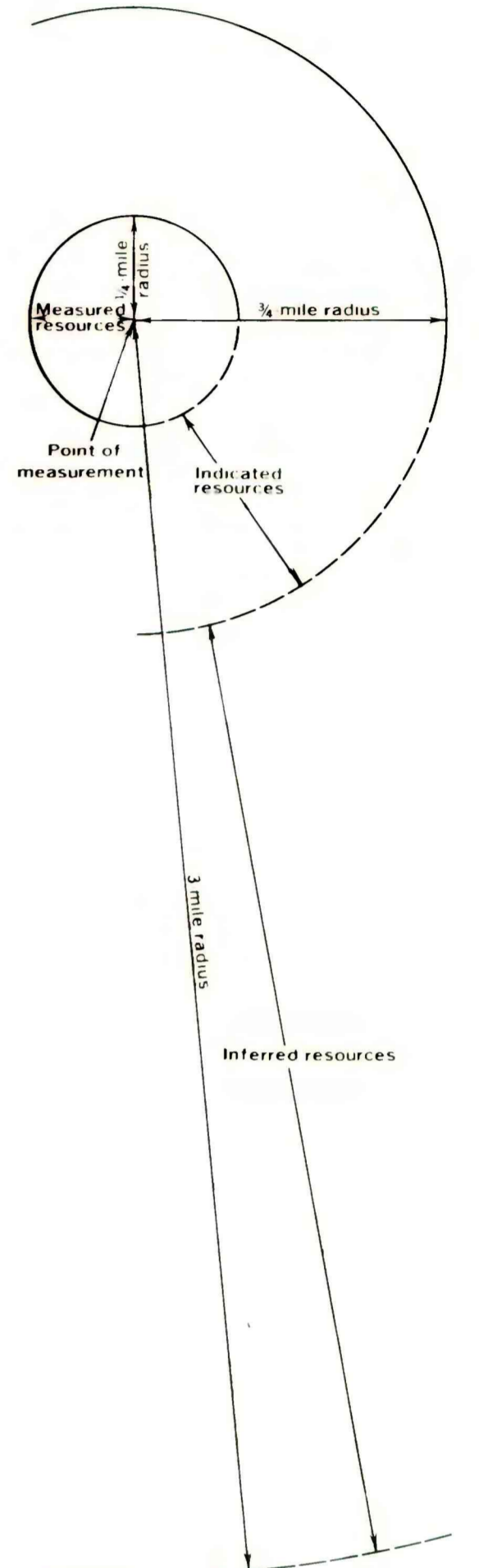


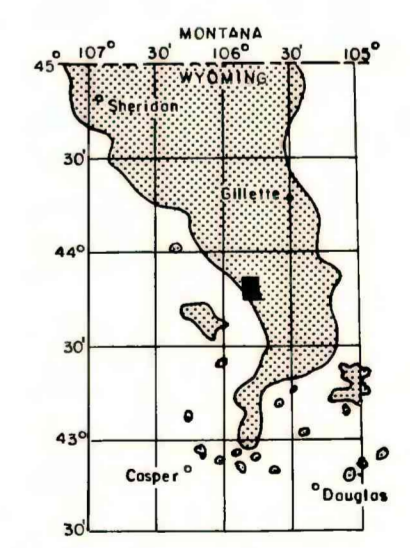
EXPLANATION

NON-FEDERAL COAL LAND

KRCRA
KNOWN RECOVERABLE COAL RESOURCE
AREA-KRCRA



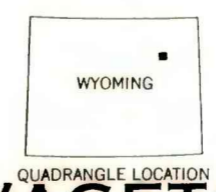
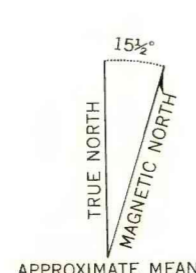
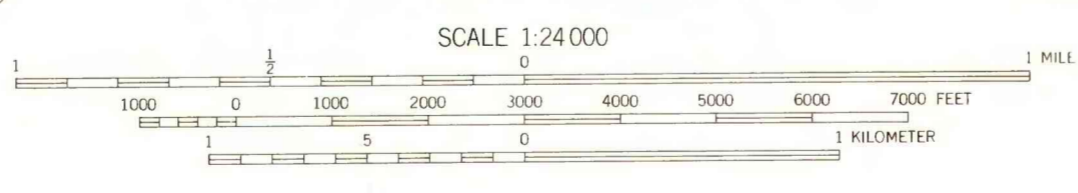
BOUNDARY LINES-Enclosing areas of measured, indicated and inferred coal resource of the coal bed. Dashed where projected from adjacent quadrangles.



MAP SHOWING LOCATION OF THE SAVAGETON 7 1/2' QUADRANGLE AND THE POWER RIVER BASIN KNOWN RECOVERABLE COAL RESOURCE AREA (STIPPLED), WYOMING

Base from U.S. Geological Survey, 1953

Compiled in 1979



COAL RESOURCE OCCURRENCE MAP OF THE SAVAGETON 7 1/2'
QUADRANGLE, CAMPBELL COUNTY, WYOMING

BY
IntraSearch
1979

This report has not been edited for conformity with U.S. Geological Survey editorial standards or cartographic nomenclature.

PLATE 22
AREAL DISTRIBUTION OF
IDENTIFIED RESOURCES OF
PAWNEE-WILDCAT-MOYER
COAL ZONE