UNITED STATES
DEPARTMENT OF THE INTERIOR
GEOLOGICAL SURVEY

SW¼ OF NORTH STAR SCHOOL 15' QUADRANGLE
WYOMING CAMPBELL CO.

OPEN FILE REPORT 79-066
PLATE 2 OF 40



Base from U.S. Geological Survey, 1959

Compiled in 1979

EXPLANATION

NON-FEDERAL COAL LAND

RB 132.07
Hyp 0.05

TOTAL RESERVE BASE (RB) AND HYPOTHETICAL RESOURCES (Hyp) OF COAL PER SECTION -In millions of short tons.

To convert short tons to metric tons, multiply short tons by 0.9072.

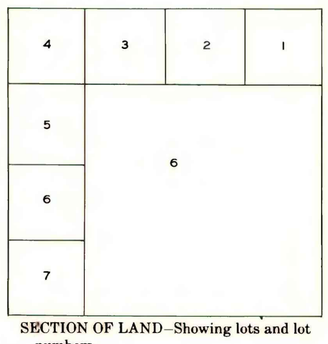

SECTION OF LAND—Showing lots and lot numbers.

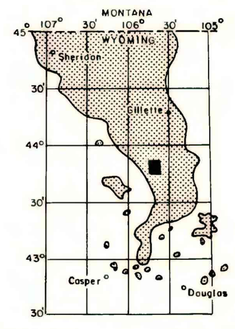

MAP SHOWING LOCATION OF THE SW¼ NORTH STAR SCHOOL 15' QUADRANGLE AND THE POWDER RIVER BASIN KNOWN RECOVERABLE COAL RESOURCE AREA (STIPPLED), WYOMING

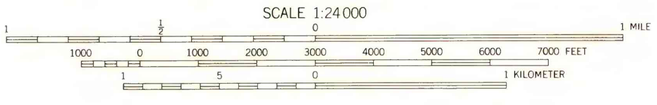

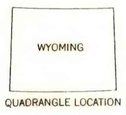

QUADRANGLE LOCATION

This report has not been edited for conformity with U.S. Geological Survey editorial standards or stratigraphic nomenclature.

COAL RESOURCE OCCURRENCE MAP OF THE SW¼ NORTH STAR SCHOOL 15' QUADRANGLE, CAMPBELL COUNTY, WYOMING

BY
IntraSearch
1979

PLATE 2
BOUNDARY AND COAL DATA MAP