

EXPLANATION

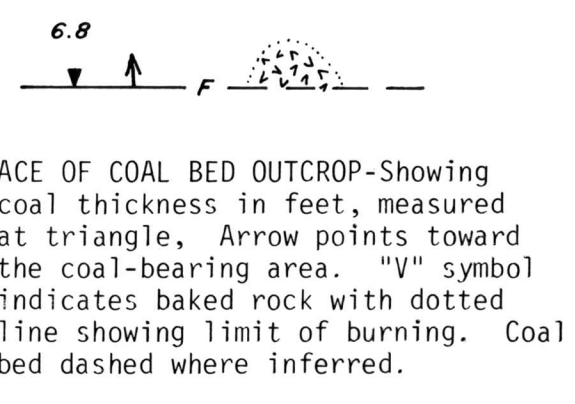
- OIL AND GAS TEST HOLE
 - DRILL HOLE-From unpublished CRO-CDP Map
 - COAL TEST HOLE
- Showing index: number of hole on Plate 3 of CRO map and drill hole data in feet.

DRILL HOLE DATA SYMBOLS

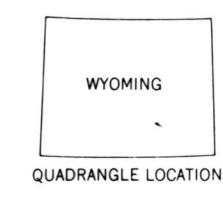

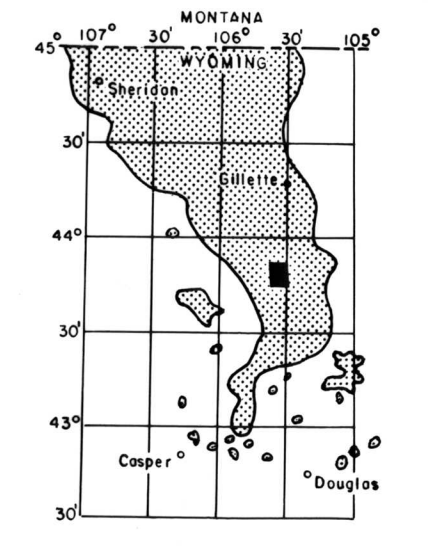
- GL-Ground level elevation
- NR-No record
- R-Rock interval
- C-Coal interval
- TD-Total depth

COAL BED SYMBOLS AND NAMES

- F-Felix
- UF-Upper Felix
- LF-Lower Felix
- S-Smith
- UWY-Upper Wyodak
- MWY-Middle Wyodak
- MLWY-Middle-Lower Wyodak
- LWY-Lower Wyodak
- W-Wall
- P-Pawnee
- WC-Wildcat
- M-Moyer
- O-Oedekoven
- L-Local



To convert short tons to metric tons, multiply short tons by 0.9072.



COAL RESOURCE OCCURRENCE MAP OF THE SE¼ NORTH STAR SCHOOL 15' QUADRANGLE, CAMPBELL COUNTY, WYOMING

BY
IntraSearch
1979

This report has not been edited for conformity with U.S. Geological Survey editorial standards or stratigraphic nomenclature.