



**EXPLANATION**

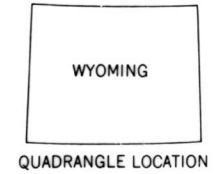
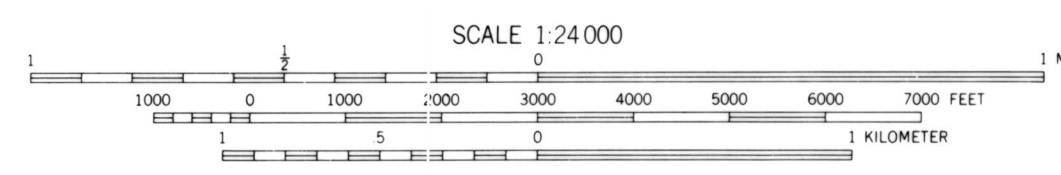
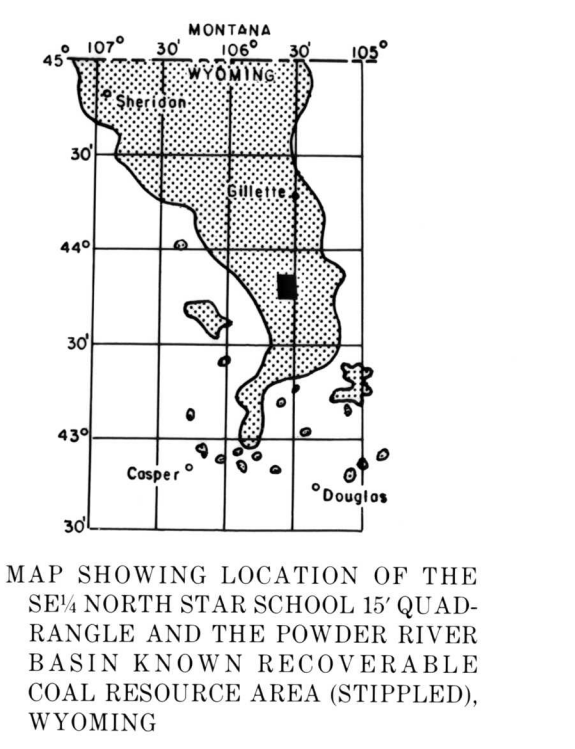
NON-FEDERAL COAL LAND-Coal tonnages not evaluated.

STRIPPING LIMIT LINE-500 foot overburden isopach boundary for surface mining of coal. Arrow indicates area suitable for surface mining. Recovery factor of 95% within that area.

RB	R(95%)	
0.16	0.64	0.61 (Measured)
0.38	3.00	2.85 (Indicated)
1.57	0.04	0.04 (Inferred)

IDENTIFIED RESOURCES OF COAL BED- In millions of short tons. Dash indicates no resources in that category. Reserve Base (RB) x the recovery factor (95%) = Reserves (R).

To convert short tons to metric tons multiply short tons by 0.9072.



**COAL RESOURCE OCCURRENCE MAP OF THE SE 1/4 NORTH STAR SCHOOL 15' QUADRANGLE, CAMPBELL COUNTY, WYOMING**

BY  
**IntraSearch**  
1979

This report has not been edited for conformity with U.S. Geological Survey editorial standards or stratigraphic nomenclature.

**PLATE 18**  
**IDENTIFIED RESOURCES OF UPPER WYODAK COAL BED**

Base from U.S. Geological Survey, 1959

Compiled in 1979