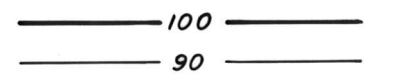


EXPLANATION

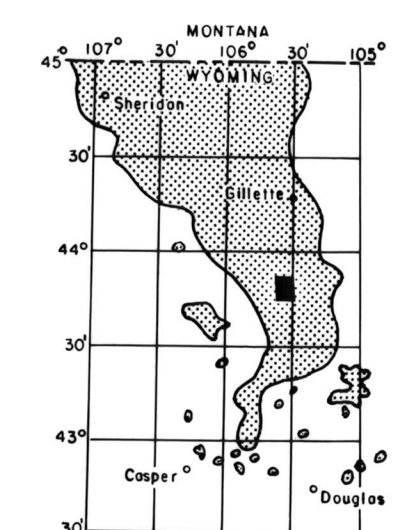


ISOPACHS OF COAL BED-Showing thickness in feet, interval 10 feet.

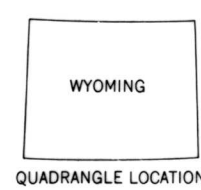
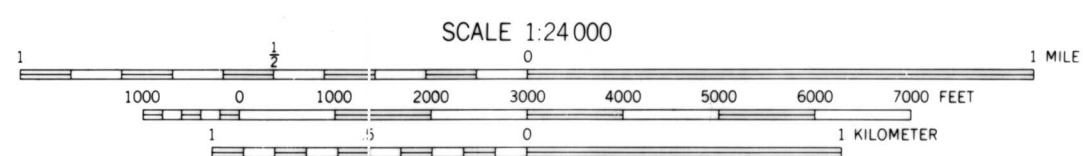


DRILL HOLE-Showing coal thickness in feet.

To convert feet to meters multiply feet by 0.3048.



MAP SHOWING LOCATION OF THE SE 1/4 NORTH STAR SCHOOL 15' QUADRANGLE AND THE POWDER RIVER BASIN KNOWN RECOVERABLE COAL RESOURCE AREA (STIPPLED), WYOMING



COAL RESOURCE OCCURRENCE MAP OF THE SE 1/4 NORTH STAR SCHOOL 15' QUADRANGLE, CAMPBELL COUNTY, WYOMING

BY
IntraSearch
1979

This report has not been edited for conformity with U.S. Geological Survey editorial standards or stratigraphic nomenclature.

PLATE 19
ISOPACH MAP OF
MIDDLE-LOWER WYODAK
COAL ZONE