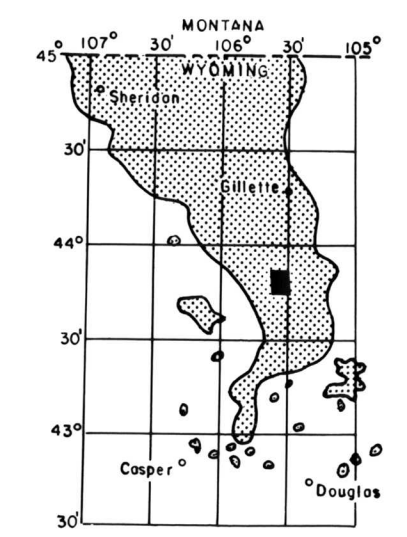


EXPLANATION

————— 15 —————  
ISOPACHS OF COAL BED—Showing  
thickness in feet, interval  
5 feet.

• 13  
DRILL HOLE—Showing coal thickness  
in feet.

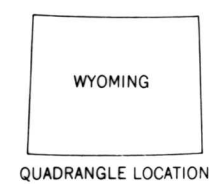
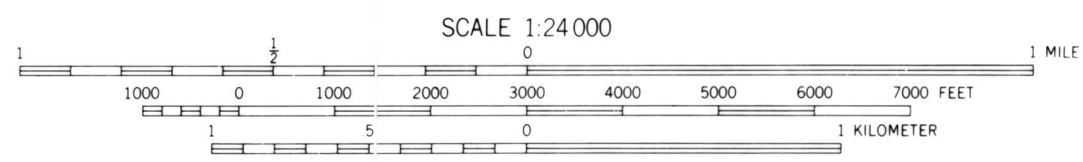
To convert feet to meters  
multiply feet by 0.3048.



MAP SHOWING LOCATION OF THE  
SE 1/4 NORTH STAR SCHOOL 15' QUAD-  
RANGLE AND THE POWDER RIVER  
BASIN KNOWN RECOVERABLE  
COAL RESOURCE AREA (STIPPLED),  
WYOMING

Base from U.S. Geological Survey, 1959

Compiled in 1979



**COAL RESOURCE OCCURRENCE MAP OF THE SE 1/4 NORTH STAR SCHOOL 15'  
QUADRANGLE, CAMPBELL COUNTY, WYOMING**

BY  
**IntraSearch**  
1979

This report has not been edited  
for conformity with U.S. Geological  
Survey editorial standards or  
stratigraphic nomenclature.

PLATE 24  
ISOPACH MAP OF  
PAWNEE COAL BED