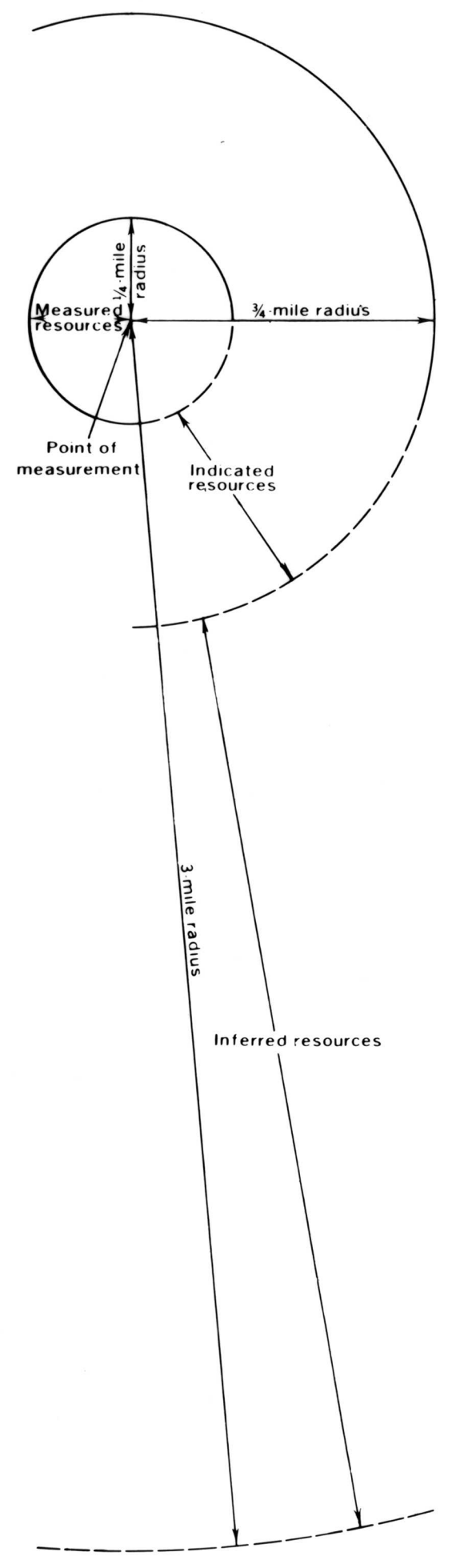


EXPLANATION

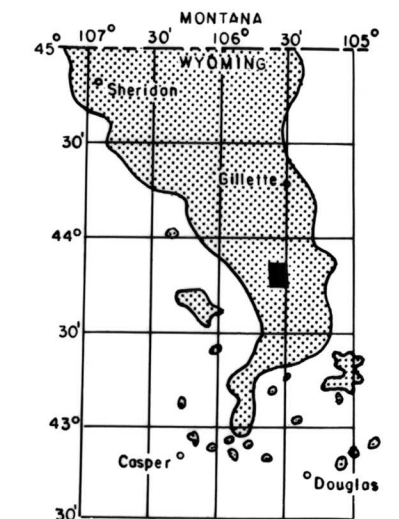


NON-FEDERAL COAL LAND

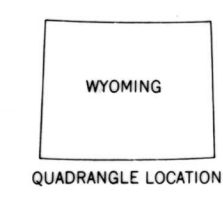


BOUNDARY LINES-Enclosing areas of measured, indicated and inferred coal resources of the coal bed. Dashed where projected from adjacent quadrangles.

To convert miles to kilometers multiply miles by 1.609.



MAP SHOWING LOCATION OF THE SE 1/4 NORTH STAR SCHOOL 15' QUADRANGLE AND THE POWDER RIVER BASIN KNOWN RECOVERABLE COAL RESOURCE AREA (STIPPLED), WYOMING



This report has not been edited for conformity with U.S. Geological Survey editorial standards or stratigraphic nomenclature.

COAL RESOURCE OCCURRENCE MAP OF THE SE 1/4 NORTH STAR SCHOOL 15' QUADRANGLE, CAMPBELL COUNTY, WYOMING
BY
IntraSearch
1979

PLATE 32
AREAL DISTRIBUTION OF IDENTIFIED RESOURCES OF WILDCAT-MOYER-OEDEKOVEN COAL ZONE