


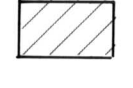
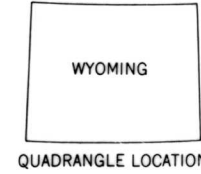
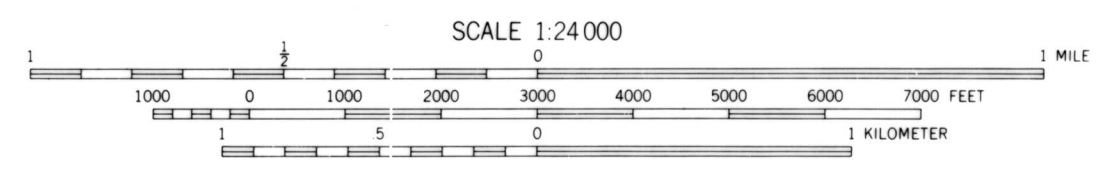


EXPLANATION

-  NON-FEDERAL COAL LAND-Coal development potential is not rated.
-  AREA OF HIGH COAL DEVELOPMENT POTENTIAL FOR SURFACE MINING METHODS-Area has mining ratio values ranging from 0 to 10.
-  AREA OF MODERATE COAL DEVELOPMENT POTENTIAL FOR SURFACE MINING METHODS-Area has mining ratio values ranging from 10 to 15.
-  AREA OF LOW COAL DEVELOPMENT POTENTIAL FOR SURFACE MINING METHODS-Area has mining ratio values greater than 15.

Base from U.S. Geological Survey, 1959

Compiled in 1979



COAL DEVELOPMENT POTENTIAL MAP OF THE SE 1/4 NORTH STAR SCHOOL 15' QUADRANGLE, CAMPBELL COUNTY, WYOMING

BY
IntraSearch
1979

This report has not been edited for conformity with U.S. Geological Survey editorial standards or stratigraphic nomenclature.

PLATE 34
COAL DEVELOPMENT POTENTIAL FOR SURFACE MINING METHODS