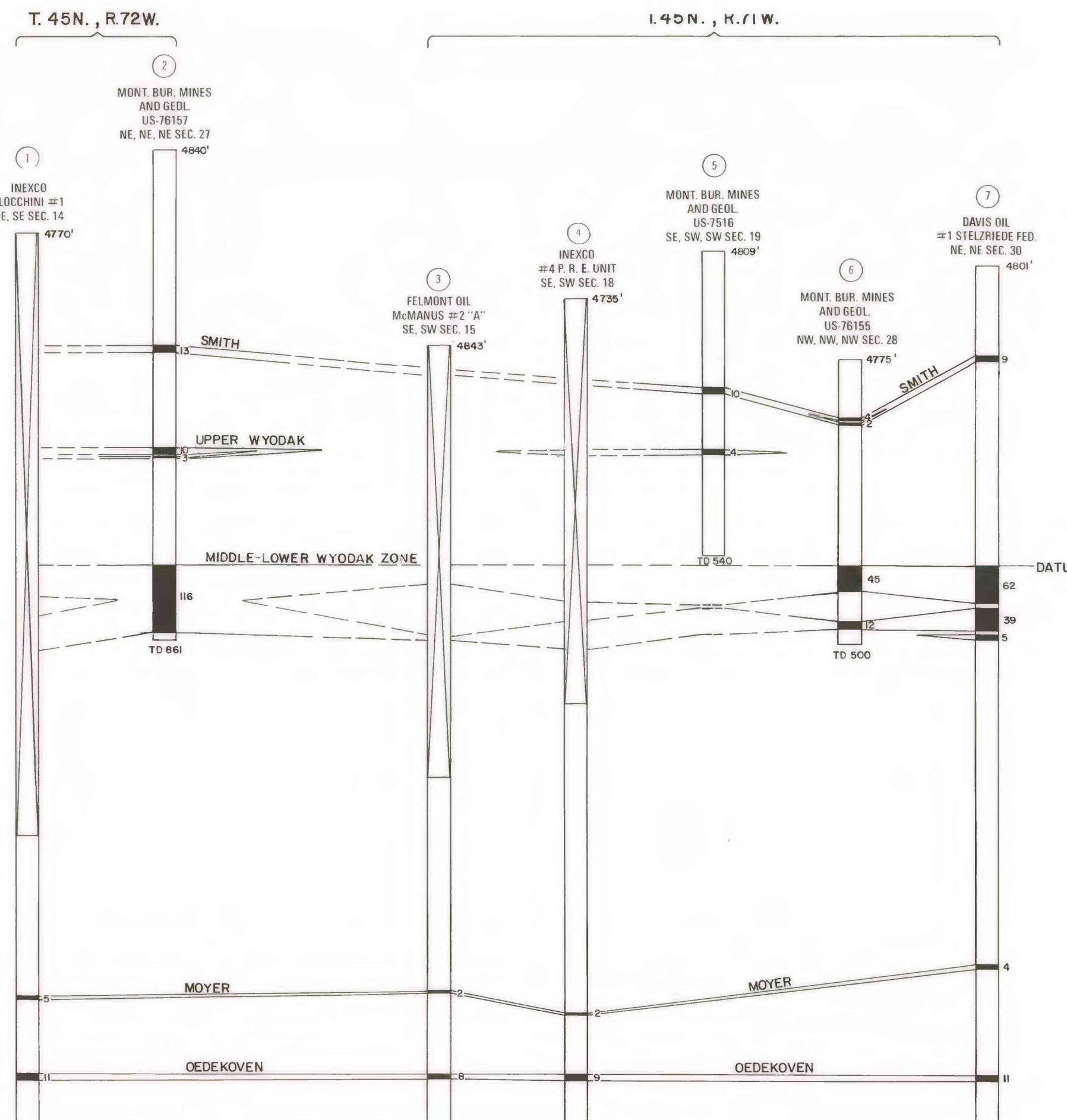
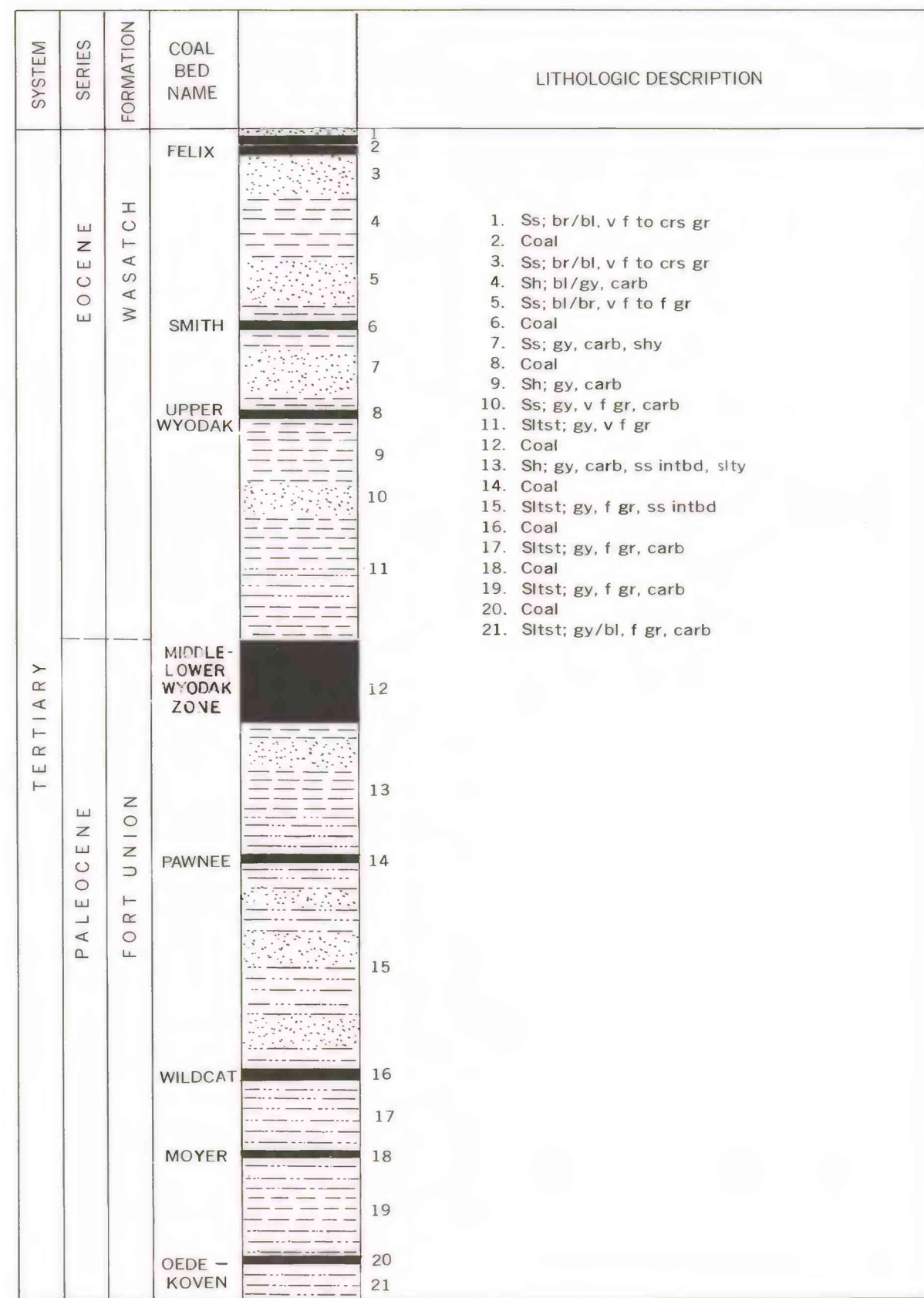


COMPOSITE COLUMNAR SECTION



EXPLANATION

Index number

Company and well name

Well location

Elevation of drill hole at surface

No record

Rock interval

Coal bed showing thickness in feet

COAL BED NAMES

Felix

Smith

Upper Wyodak

Middle Wyodak

Lower Wyodak

Pawnee


Wildcat

Moyer

Oedekoven

Column shown closed if at total depth

Dashed lines, indicating the projection of coal beds through drill sites where no record (NR) intervals exist, are for correlation purposes only and are not intended to portray either the structural elevation or the thickness of these coal beds.



CORRELATION OF COAL BEDS IN DRILL HOLES

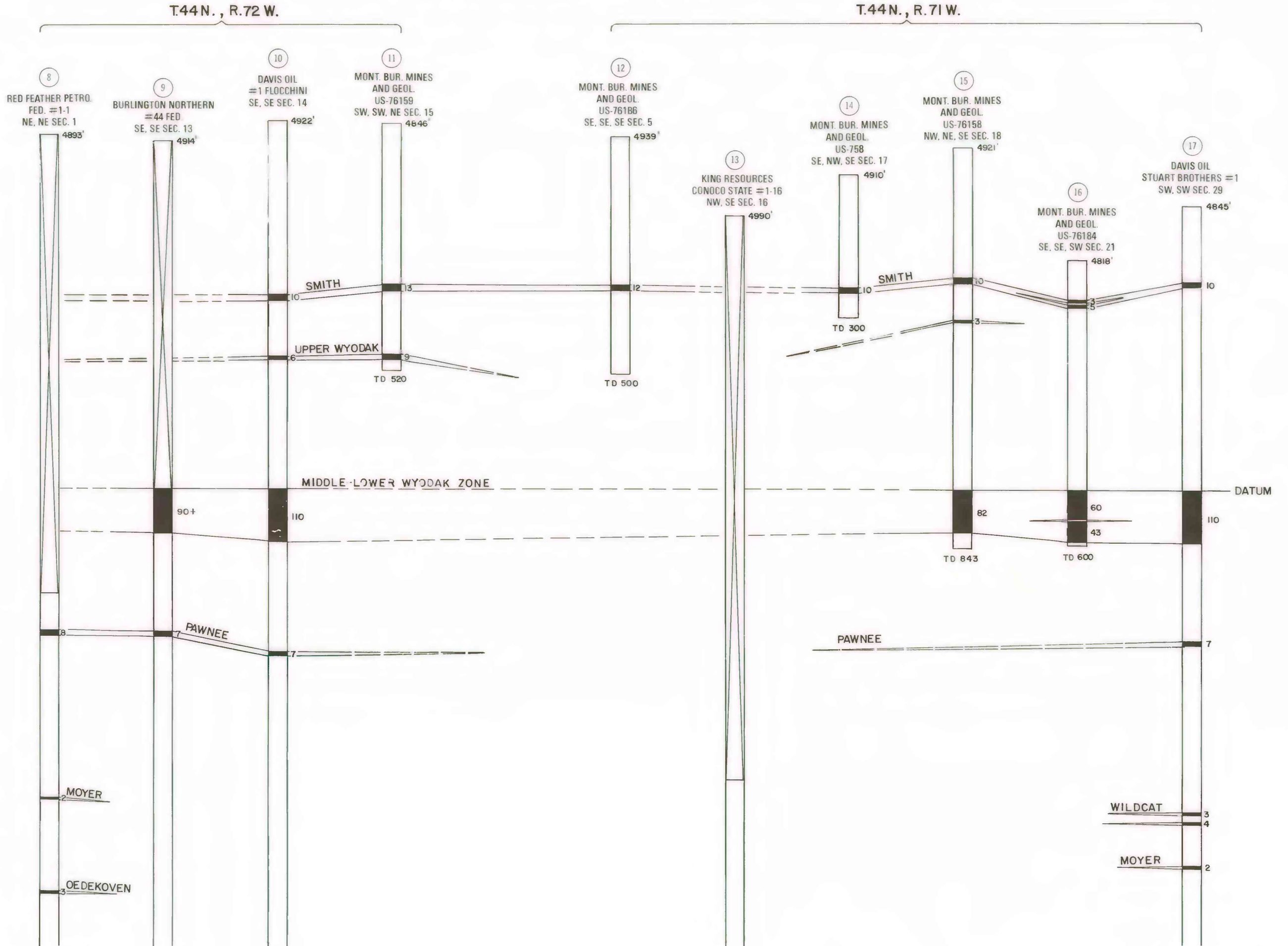


PLATE 3
COAL DATA SHEET

This report has not been edited for conformity with U. S. Geological Survey editorial standards or stratigraphic nomenclature.

OPEN FILE REPORT 79-068
PLATE 3 OF 29

COAL RESOURCE OCCURRENCE MAP OF THE RENO JUNCTION QUADRANGLE, CAMPBELL COUNTY, WYOMING