

EXPLANATION

● OIL AND GAS TEST HOLE  
○ COAL TEST HOLE  
○ Showing index number of hole on plate 3 of CRO map and drill hole data in feet.

○ DRILL HOLE—From CRO-CDP Map

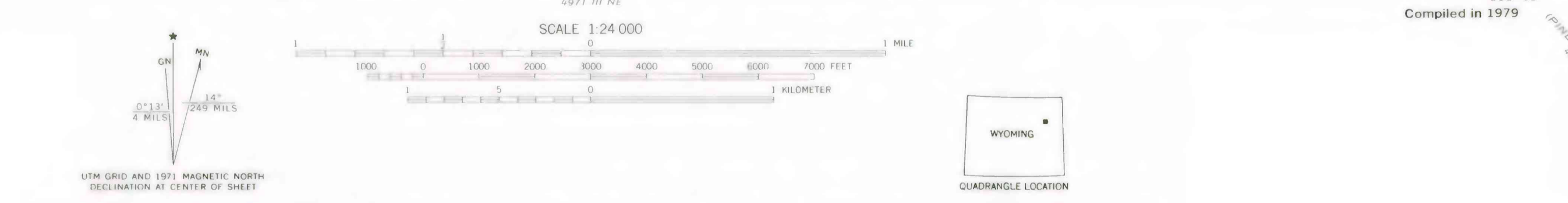
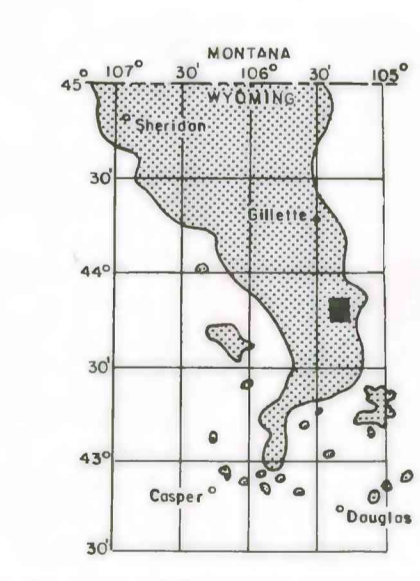
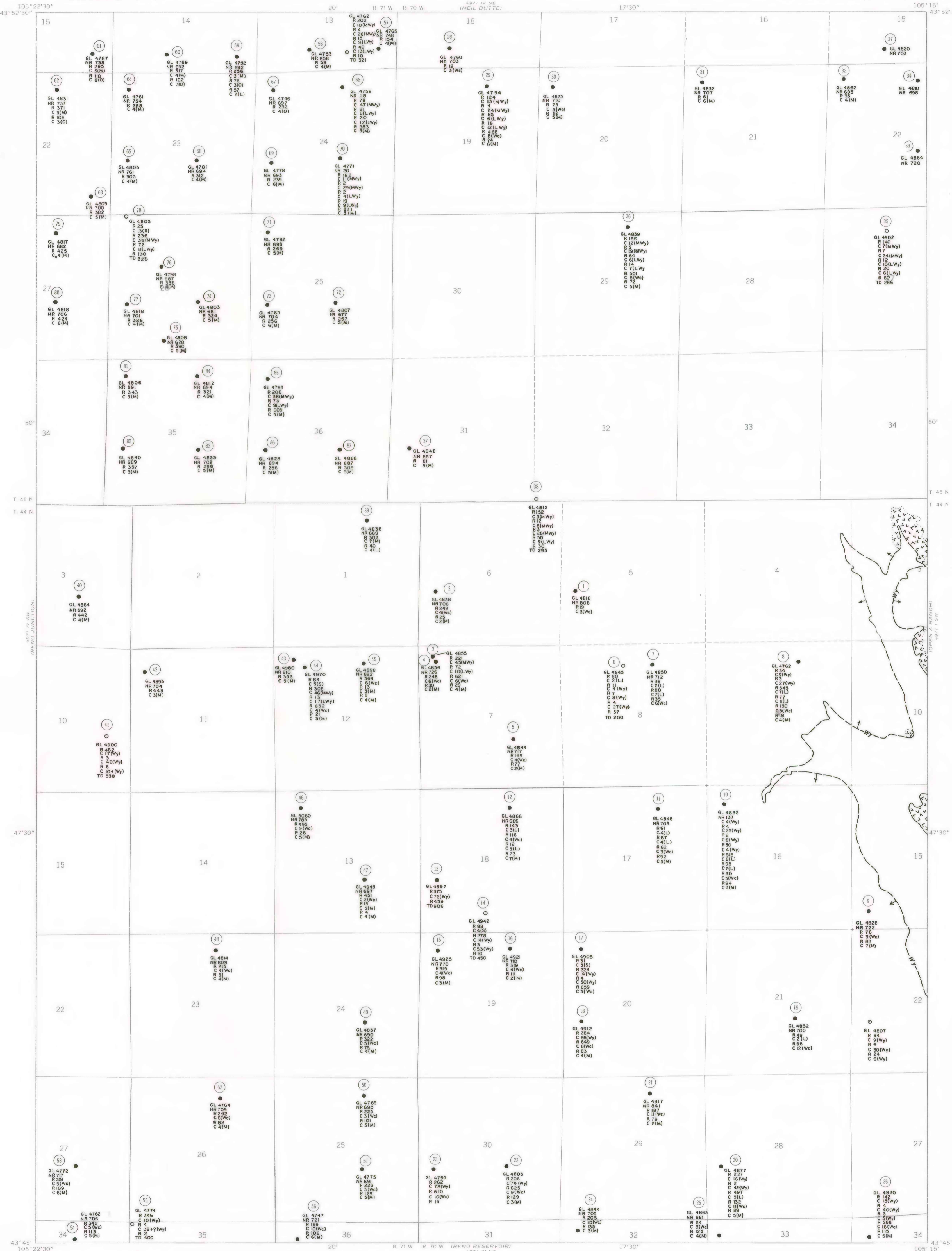
DRILL HOLE DATA SYMBOLS  
GL—Ground level elevation  
NR—No record  
R—Rock interval  
C—Coal interval  
TD—Total depth

COAL BED SYMBOLS AND NAMES

S—Smith  
Wy—Wyodak Zone  
Mwy—Middle Wyodak  
LWv—Lower Wyodak  
Wc—Widcat  
M—Moyer  
O—Oedekoven  
L—Local

TRACE OF COAL BED OUTCROP—Arrow points toward the coal-bearing area. "V" symbol indicates burned rock with dotted line showing limit of burning. Coal bed dashed where inferred.

To convert feet to meters multiply feet by 0.3048.



COAL RESOURCE OCCURRENCE MAP OF THE HILIGHT  
QUADRANGLE, CAMPBELL COUNTY, WYOMING  
BY  
IntraSearch  
1979

This report has not been edited for conformity with U.S. Geological Survey editorial standards or stratigraphic nomenclature.