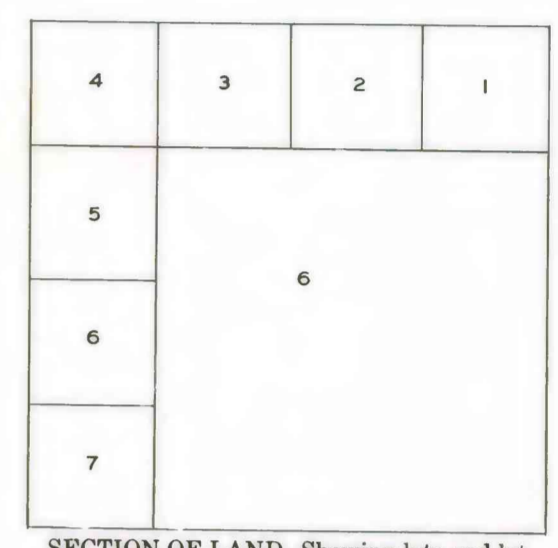


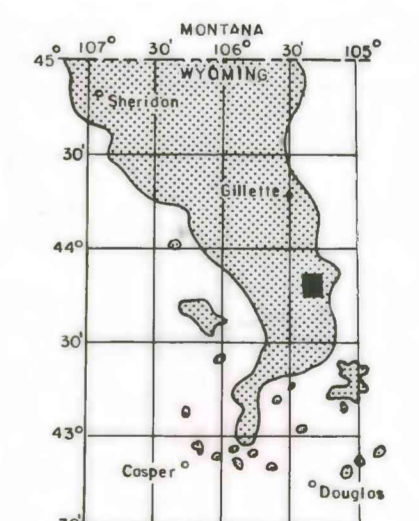


**EXPLANATION**


- NON-FEDERAL COAL LAND
- PREFERENCE RIGHT LEASE APPLICATION—PRLA
- KNOWN RECOVERABLE COAL RESOURCE AREA—KRCRA
- TOTAL RESERVE BASE (RB) OF FEDERAL COAL PER SECTION—In millions of short tons.



To convert short tons to metric tons multiply short tons by 0.9072.



MAP SHOWING LOCATION OF THE HIGHLIGHT QUADRANGLE AND THE POWDER RIVER BASIN KNOWN RECOVERABLE COAL RESOURCE AREA (STIPPLED), WYOMING



**COAL RESOURCE OCCURRENCE MAP OF THE HIGHLIGHT QUADRANGLE, CAMPBELL COUNTY, WYOMING**  
BY  
**IntraSearch**  
1979

This report has not been edited for conformity with U.S. Geological Survey editorial standards or stratigraphic nomenclature.

Compiled in 1979

Base from U.S. Geological Survey, 1971