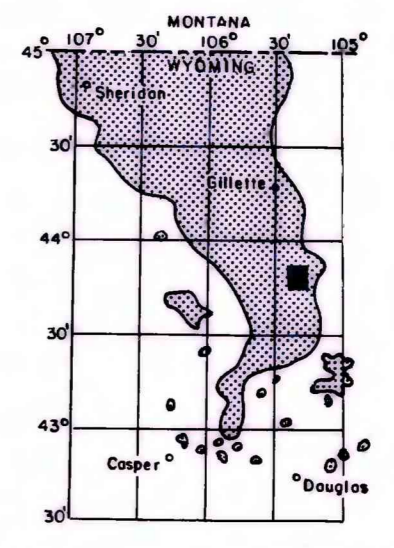
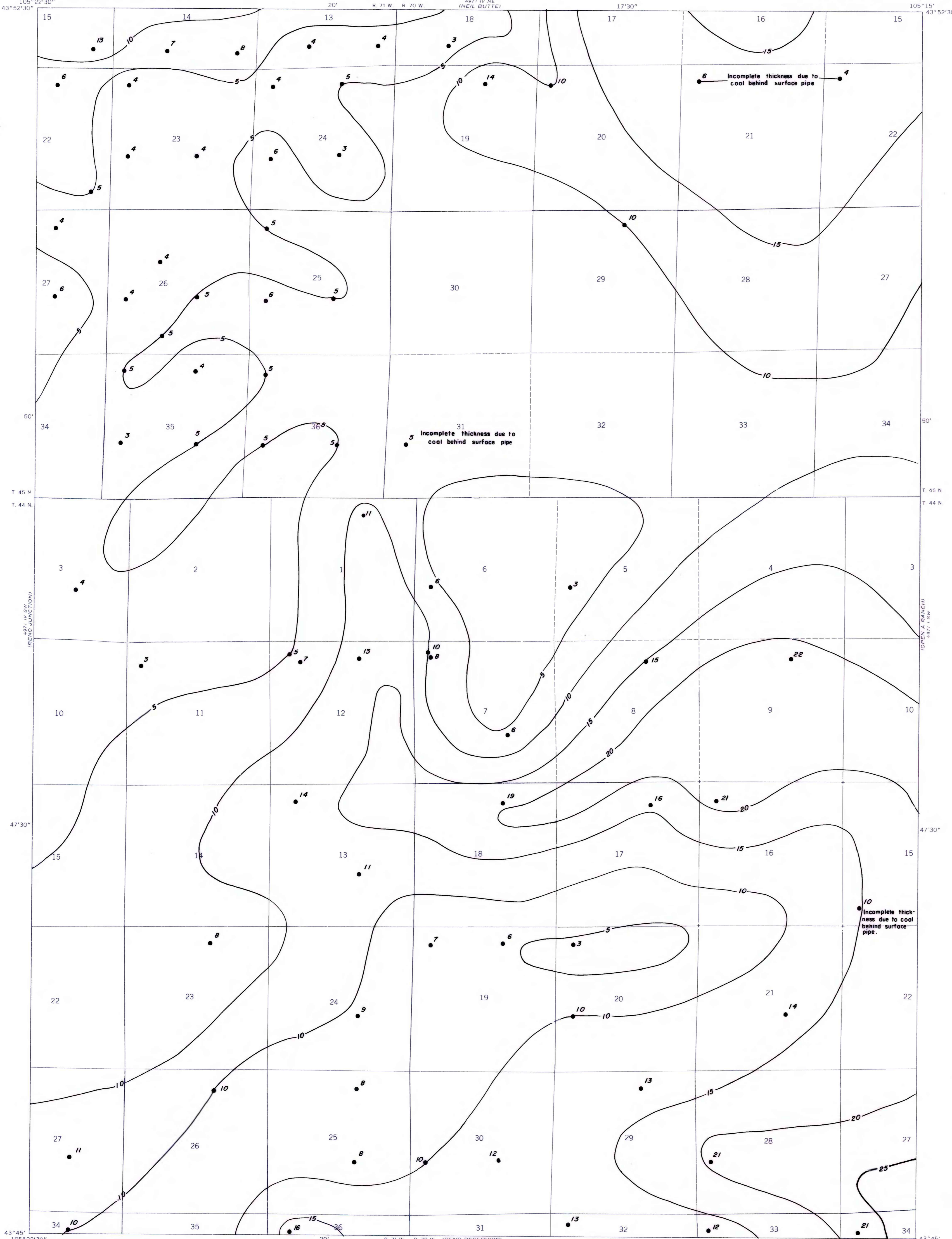


EXPLANATION

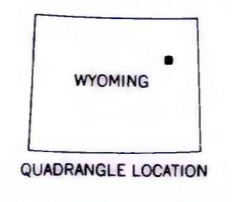
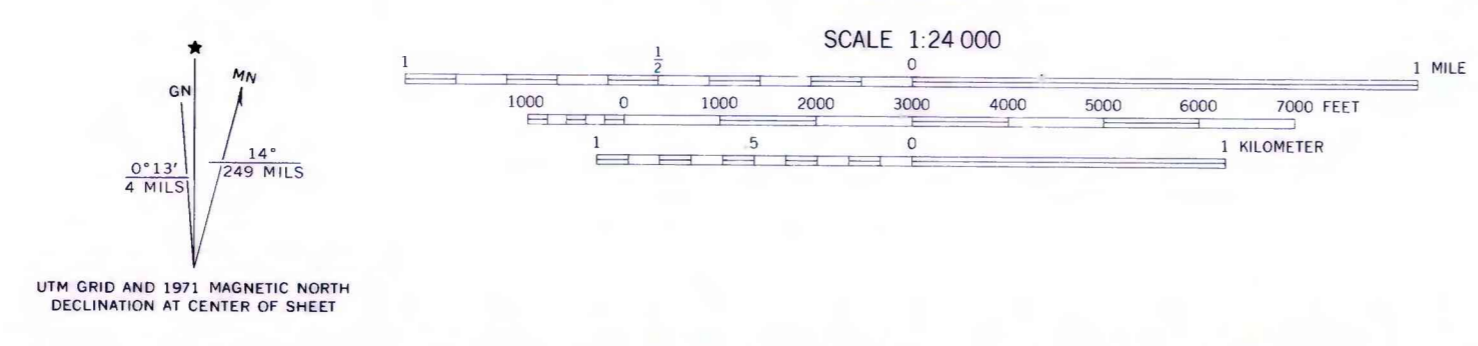
— 25 —
— 5 —
ISOPACHS OF COAL BED—Showing thickness in feet, interval 5 feet.

• 5
DRILL HOLE—Showing coal thickness in feet.

To convert feet to meters multiply feet by 0.3048.



MAP SHOWING LOCATION OF THE HILIGHT QUADRANGLE AND THE POWDER RIVER BASIN KNOWN RECOVERABLE COAL RESOURCE AREA (STIPPLED), WYOMING



COAL RESOURCE OCCURRENCE MAP OF THE HILIGHT QUADRANGLE, CAMPBELL COUNTY, WYOMING

BY
IntraSearch
1979

PLATE 14
ISOPACH
MAP OF
LOCAL - WILDCAT-MOYER-OEDEKOVEN
COAL ZONE

This report has not been edited for conformity with U.S. Geological Survey editorial standards or stratigraphic nomenclature.

Base from U.S. Geological Survey, 1971

Compiled in 1979