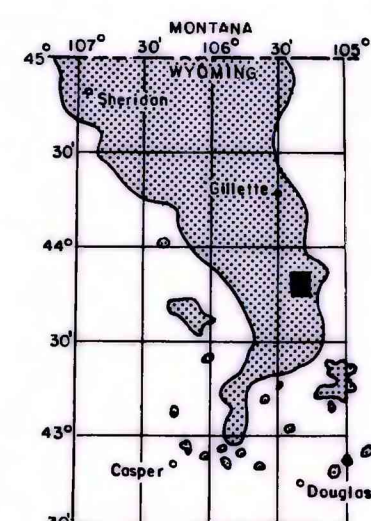
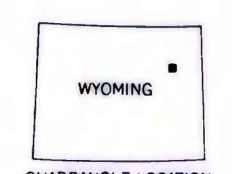
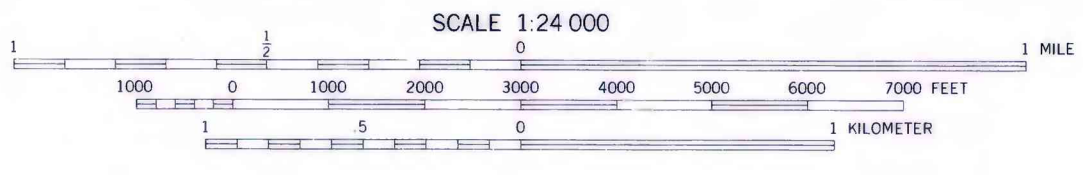
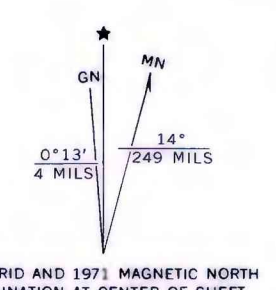


EXPLANATION

- 750 —  
OVERBURDEN ISOPACH—Showing thickness of overburden, in feet, from the surface to the top of the coal bed. Isopach interval 250 feet.
  - 732  
61  
DRILL HOLE—Showing thickness of overburden, in feet, from the surface to top of coal bed. Lower number indicates interburden thickness, in feet, between upper and lower splits of coal bed.
- To convert feet to meters multiply feet by 0.3048.



MAP SHOWING LOCATION OF THE HILIGHT QUADRANGLE AND THE POWDER RIVER BASIN KNOWN RECOVERABLE COAL RESOURCE AREA (STIPPLED), WYOMING



**COAL RESOURCE OCCURRENCE MAP OF THE HILIGHT QUADRANGLE, CAMPBELL COUNTY, WYOMING**  
BY  
**IntraSearch**  
1979

This report has not been edited for conformity with U.S. Geological Survey editorial standards or stratigraphic nomenclature.

Base from U.S. Geological Survey, 1971

Compiled in 1979