


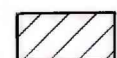



EXPLANATION

 NON-FEDERAL COAL LAND—Coal development potential is not rated.

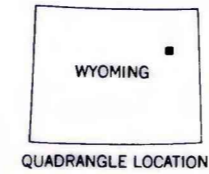

 AREA OF HIGH COAL DEVELOPMENT POTENTIAL FOR SURFACE MINING METHODS—Area has mining ratio values ranging from 0 to 5.

 AREA OF MODERATE COAL DEVELOPMENT POTENTIAL FOR SURFACE MINING METHODS—Area has mining ratio values ranging from 5 to 7.

 AREA OF LOW COAL DEVELOPMENT POTENTIAL FOR SURFACE MINING METHODS—Area has mining ratio values greater than 7.

 PREFERENCE RIGHT LEASE APPLICATION—PRLA

PRLA
W17808



COAL DEVELOPMENT POTENTIAL MAP OF THE HILIGHT
QUADRANGLE, CAMPBELL COUNTY, WYOMING
BY
IntraSearch
1979

This report has not been edited for conformity with U. S. Geological Survey editorial standards or stratigraphic nomenclature.