








OPEN FILE REPORT 79-070  
PLATE 19 OF 19

EXPLANATION

-  NON-FEDERAL COAL LAND-Coal development potential is not rated.
-  AREA OF HIGH COAL DEVELOPMENT POTENTIAL FOR SURFACE MINING METHODS-Area has mining ratio values ranging from 0 to 10 for coal beds less than 40 feet (12 m) thick, or 0 to 5 for coal beds 40 feet (12 m) thick or greater.
-  AREA OF MODERATE COAL DEVELOPMENT POTENTIAL FOR SURFACE MINING METHODS-Area has mining ratio values ranging from 10 to 15.
-  AREA OF LOW COAL DEVELOPMENT POTENTIAL FOR SURFACE MINING METHODS-Area has mining ratio values greater than 15.
-  PREFERENCE RIGHT LEASE APPLICATION-PRLA

Base from U.S. Geological Survey, 1971

SCALE 1:24,000

0 1000 2000 3000 4000 5000 6000 7000 FEET

0 1 2 3 KILOMETER

UTM GRID AND 1971 MAGNETIC NORTH DECLINATION AT CENTER OF SHEET

14° 24' 14" N

0° 01' 2" W

WYOMING

QUADRANGLE LOCATION

This report has not been edited for conformity with U.S. Geological Survey editorial standards or stratigraphic nomenclature.

COAL DEVELOPMENT POTENTIAL MAP OF THE OPEN A RANCH  
QUADRANGLE, CAMPBELL COUNTY, WYOMING

BY  
**IntraSearch**  
1979