

EXPLANATION

●
OIL AND GAS TEST HOLE
Showing index number of hole on
Plate 3 of CRO map and drill hole
data in feet.

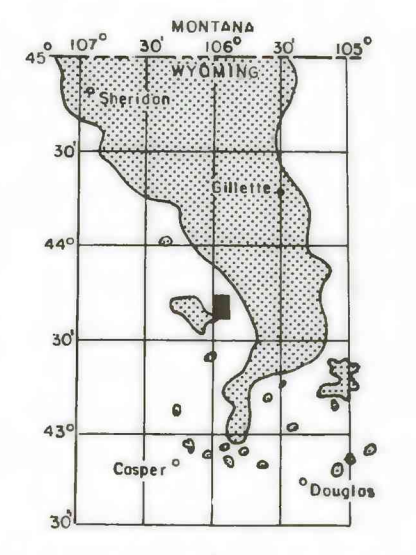
DRILL HOLE DATA SYMBOLS

GL—Ground level elevation
NR—No record
R—Rock interval
C—Coal interval

COAL BED SYMBOLS AND NAMES

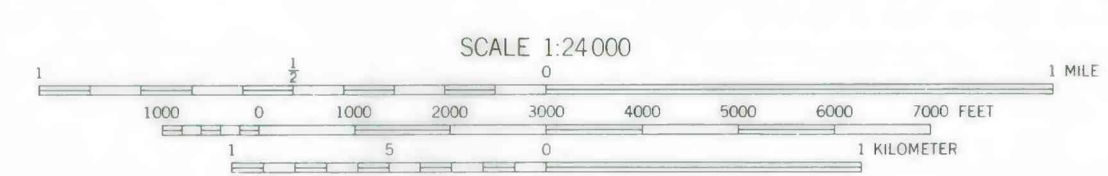
S—Smith
Wy—Wyodak Zone
P—Pawnee
Wc—Wildcat
M—Moyer
L—Local

To convert feet to meters multiply
feet by 0.3048.

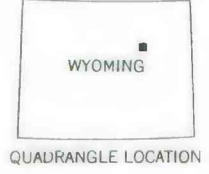
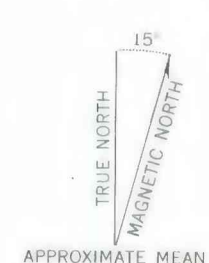


MAP SHOWING LOCATION OF THE
ROLLING PIN RANCH QUADRANGLE
AND THE POWDER RIVER BASIN
KNOWN RECOVERABLE COAL
RESOURCE AREA (STIPPLED),
WYOMING

Base from U.S. Geological Survey, 1953



Compiled in 1979



COAL RESOURCE OCCURRENCE MAP OF THE ROLLING PIN RANCH QUADRANGLE, CAMPBELL COUNTY, WYOMING

BY
IntraSearch
1979

This report has not been edited
for conformity with U.S. Geological
Survey editorial standards or
stratigraphic nomenclature.