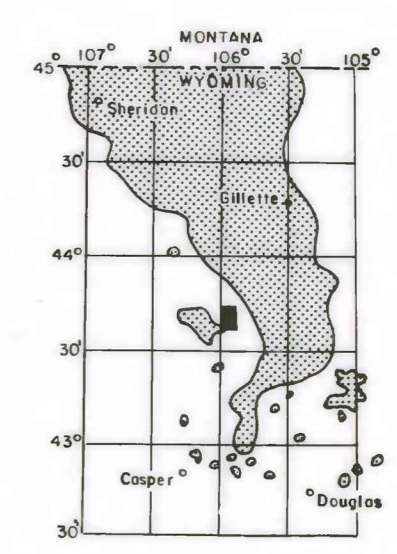


EXPLANATION

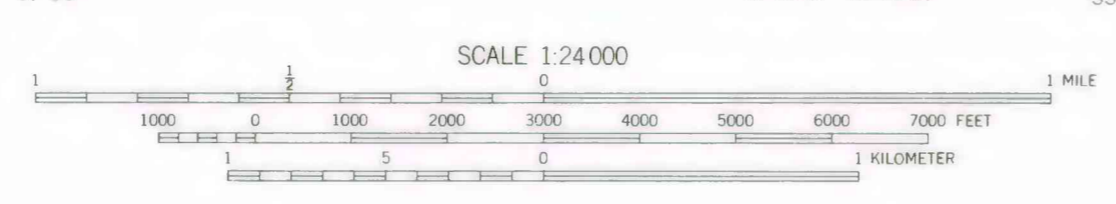
— 5 —
ISOPACHS OF COAL BED—Showing thickness in feet, interval 5 feet.

• 5
DRILL HOLE—Showing coal thickness in feet.

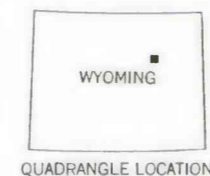
To convert feet to meters multiply feet by 0.3048.



MAP SHOWING LOCATION OF THE ROLLING PIN RANCH QUADRANGLE AND THE POWDER RIVER BASIN KNOWN RECOVERABLE COAL RESOURCE AREA (STIPPLED), WYOMING



TRUE NORTH
MAGNETIC NORTH
APPROXIMATE MEAN
DECLINATION, 1983
15'



COAL RESOURCE OCCURRENCE MAP OF THE ROLLING PIN RANCH QUADRANGLE, CAMPBELL COUNTY, WYOMING

BY
IntraSearch
1979

This report has not been edited for conformity with U.S. Geological Survey editorial standards or stratigraphic nomenclature.