



EXPLANATION

NON-FEDERAL COAL LAND-Coal tonnages not evaluated.

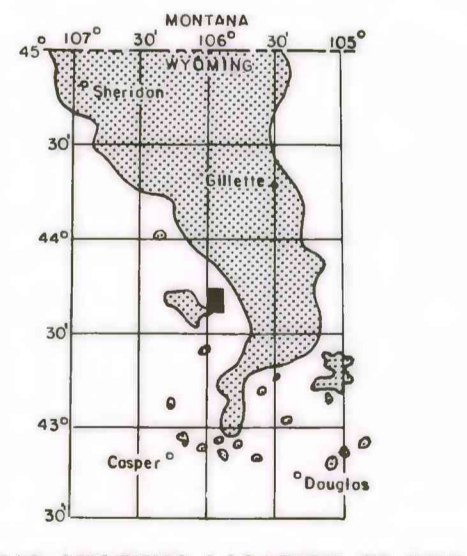
KRCRA

KNOWN RECOVERABLE COAL RESOURCE AREA-KRCRA

RB
0.42 (Measured)
2.90 (Indicated)
0.17 (Inferred)

IDENTIFIED RESOURCES OF COAL BED-
In millions of short tons. Dash indicates no resources in that category.

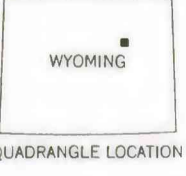
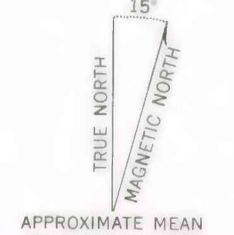
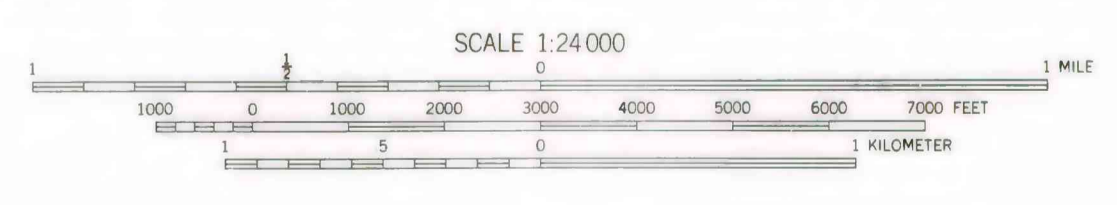
To convert short tons to metric tons multiply short tons by 0.9072.



This report has not been edited for conformity with U.S. Geological Survey editorial standards or stratigraphic nomenclature.

Base from U.S. Geological Survey, 1953

Compiled in 1979



COAL RESOURCE OCCURRENCE MAP OF THE ROLLING PIN RANCH QUADRANGLE, CAMPBELL COUNTY, WYOMING

BY
IntraSearch
1979