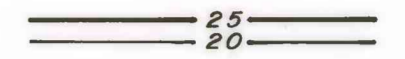




EXPLANATION

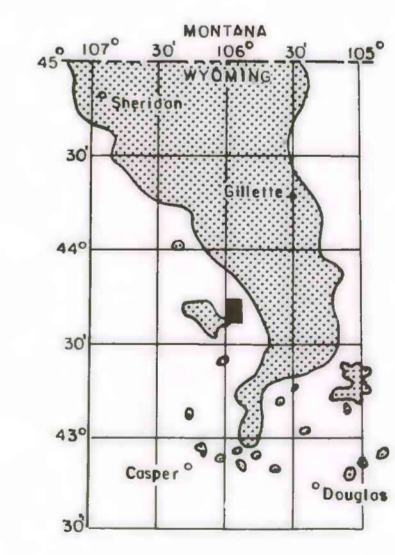


ISOPACHS OF COAL BED—Showing thickness in feet, interval 5 feet.



DRILL HOLE—Showing coal thickness in feet.

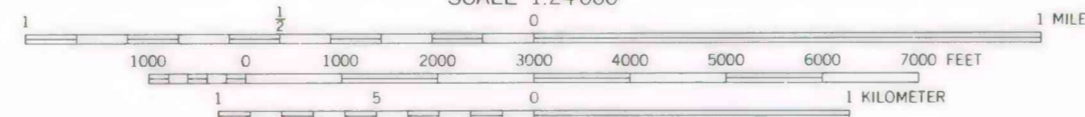
To convert feet to meters multiply feet by 0.3048.



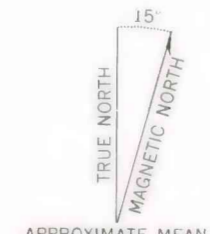
MAP SHOWING LOCATION OF THE ROLLING PIN RANCH QUADRANGLE AND THE POWDER RIVER BASIN KNOWN RECOVERABLE COAL RESOURCE AREA (STIPPLED), WYOMING

Base from U.S. Geological Survey, 1953

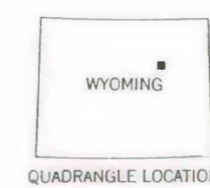
SCALE 1:24,000



Compiled in 1979



APPROXIMATE MEAN ANGLE FOR YEAR 1979



QUADRANGLE LOCATION

COAL RESOURCE OCCURRENCE MAP OF THE ROLLING PIN RANCH QUADRANGLE, CAMPBELL COUNTY, WYOMING

BY
IntraSearch
1979

PLATE 14
ISOPACH MAP OF
WILDCAT COAL BED

This report has not been edited for conformity with U.S. Geological Survey editorial standards or stratigraphic nomenclature.