UNITED STATES
DEPARTMENT OF THE INTERIOR
GEOLOGICAL SURVEY

NW¼ OF TURNERCREST 15′ QUADRANGLE
WYOMING–CAMPBELL CO.

OPEN FILE REPORT 79-073
PLATE 5 OF 25

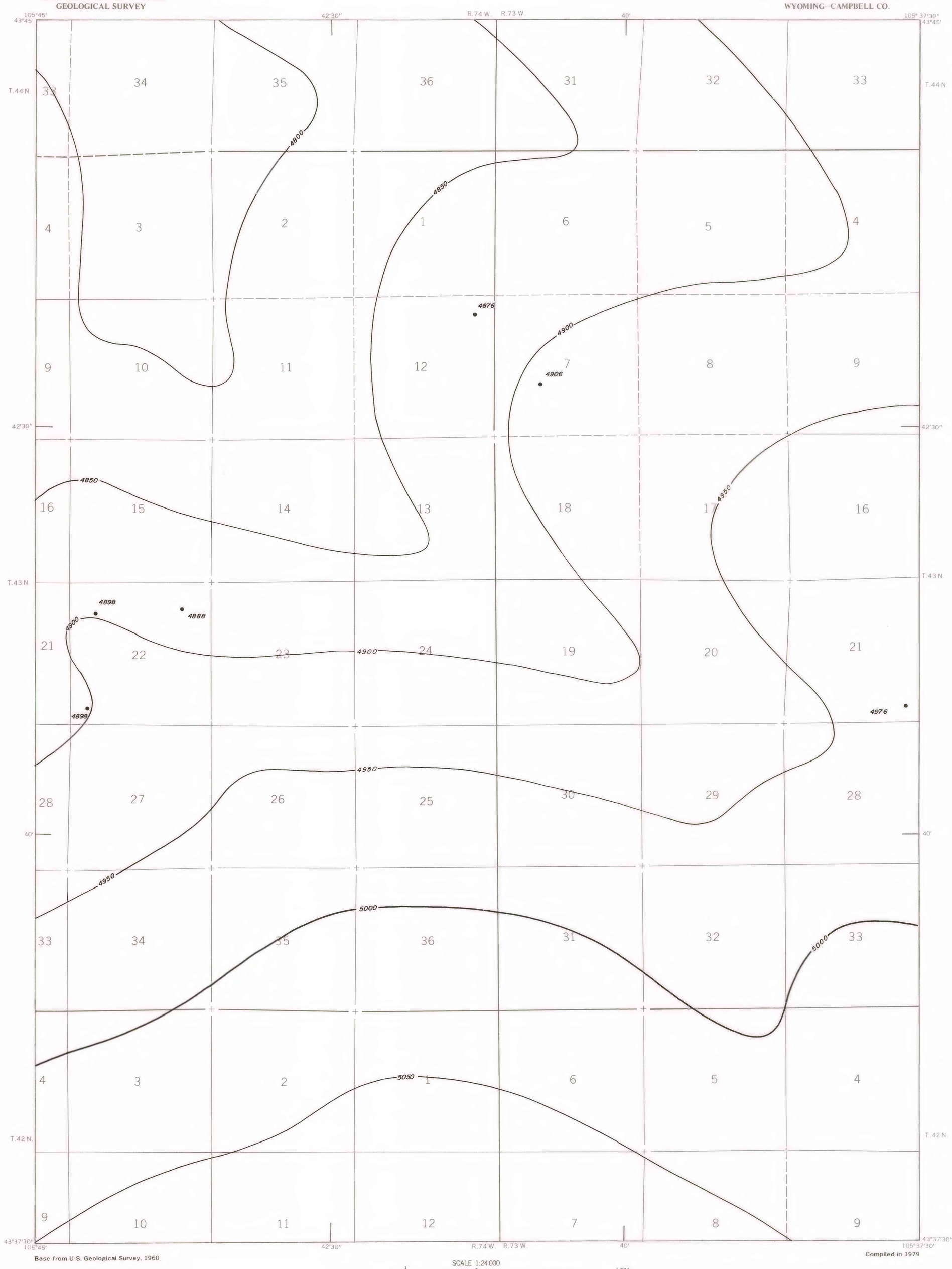

Base from U.S. Geological Survey, 1960

Compiled in 1979

SCALE 1:24 000

1 MILE — 1000 0 1000 2000 3000 4000 5000 6000 7000 FEET — 1 KILOMETER

EXPLANATION

5000
4950

STRUCTURE CONTOURS-Drawn on top of coal bed. Contour interval 50 feet. Datum is mean sea level.

4876

DRILL HOLE-Showing elevation at top of coal bed, in feet.

To convert feet to meters multiply feet by 0.3048.

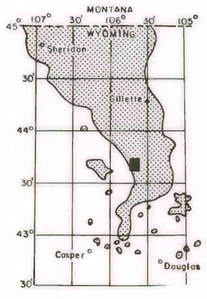

MAP SHOWING LOCATION OF THE NW¼ TURNERCREST 15′ QUADRANGLE AND THE POWDER RIVER BASIN KNOWN RECOVERABLE COAL RESOURCE AREA (STIPPLED), WYOMING

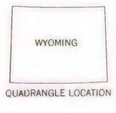

QUADRANGLE LOCATION

This report has not been edited for conformity with U.S. Geological Survey editorial standards or stratigraphic nomenclature.

COAL RESOURCE OCCURRENCE MAP OF THE NW¼ TURNERCREST 15′ QUADRANGLE, CAMPBELL COUNTY, WYOMING

BY

IntraSearch

1979

PLATE 5
STRUCTURE CONTOUR MAP OF FELIX COAL BED