


EXPLANATION

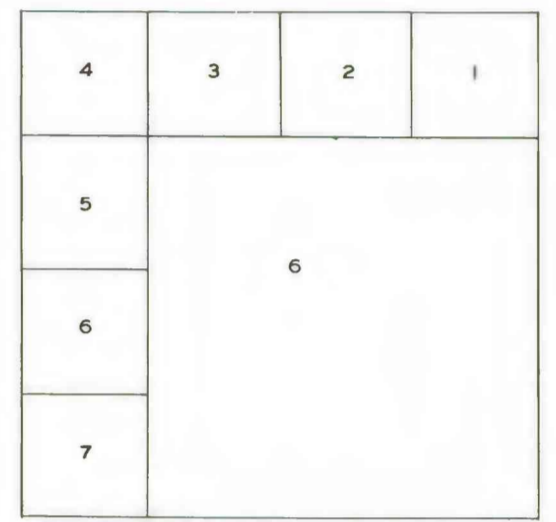


NON-FEDERAL COAL LAND

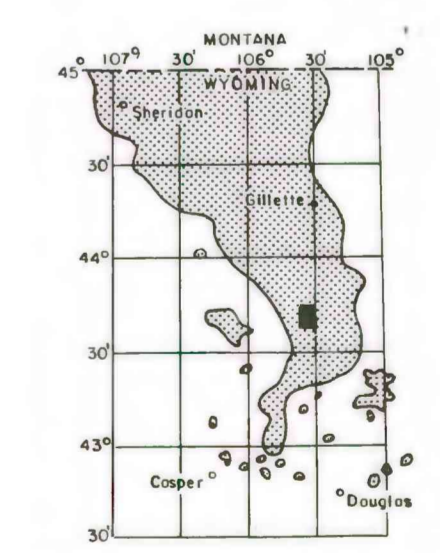


TOTAL RESERVE BASE (RB) AND
HYPOTHETICAL RESOURCES (Hyp)
OF COAL PER SECTION-In
millions of short tons.

To convert short tons to metric
tons, multiply short tons
by 0.9072.



SECTION OF LAND-Showing lots and lot numbers.



MAP SHOWING LOCATION OF THE
NE 1/4 TURNERCREST 15' QUAD-
RANGLE AND THE POWDER RIVER
BASIN KNOWN RECOVERABLE COAL
RESOURCE AREA (STIPPLED),
WYOMING

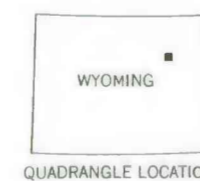
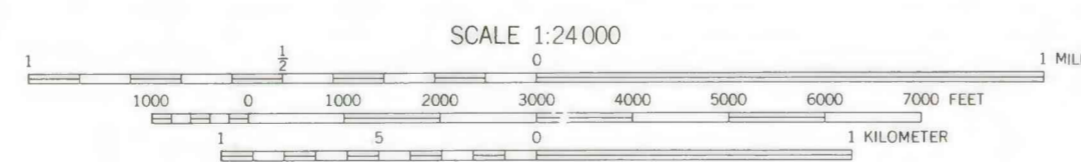
This report has not been edited
for conformity with U.S. Geological
Survey editorial standards or
stratigraphic nomenclature.

COAL RESOURCE OCCURRENCE MAP OF THE NE 1/4 TURNERCREST 15'
QUADRANGLE, CAMPBELL COUNTY, WYOMING

BY
IntraSearch
1979

PLATE 2
BOUNDARY AND COAL
DATA MAP

Base from U.S. Geological Survey, 1960



Compiled in 1979