

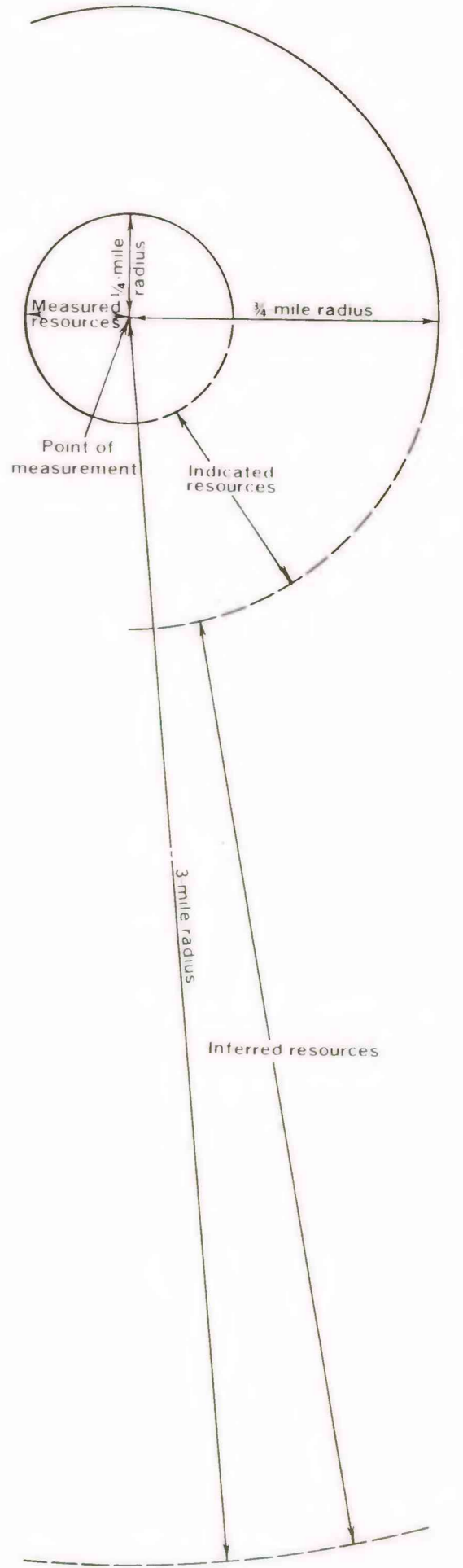
EXPLANATION



NON-FEDERAL COAL LAND

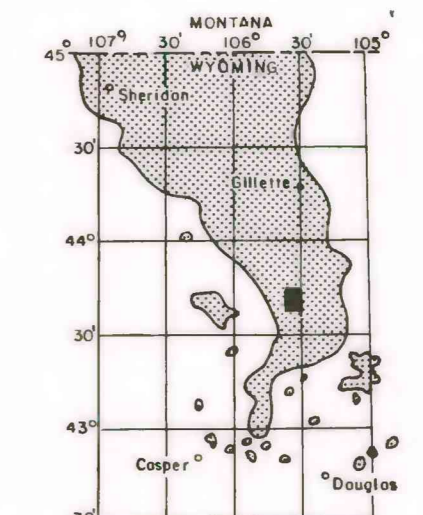


TRACE OF COAL BED OUTCROP-Arrow points toward the coal-bearing area. "V" symbol indicates baked rock with dotted line showing limit of burning. Coal bed dashed where inferred.



BOUNDARY LINES-Enclosing areas of measured, indicated and inferred coal resources of the coal bed. Dashed where projected from adjacent quadrangles.

To convert miles to kilometers multiply miles by 1.609.



MAP SHOWING LOCATION OF THE NE 1/4 TURNERCREST 15' QUADRANGLE AND THE POWDER RIVER BASIN KNOWN RECOVERABLE COAL RESOURCE AREA (STIPPLED), WYOMING

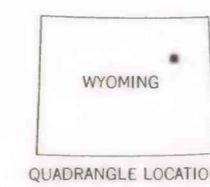
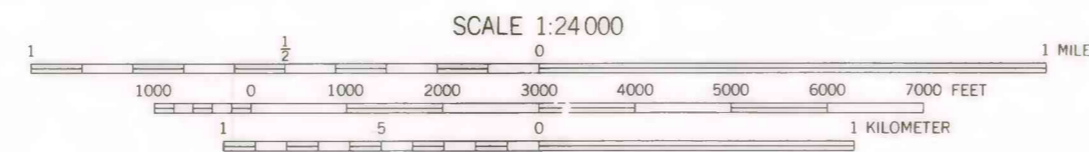
This report has not been edited for conformity with U.S. Geological Survey editorial standards or stratigraphic nomenclature.

COAL RESOURCE OCCURRENCE MAP OF THE NE 1/4 TURNERCREST 15' QUADRANGLE, CAMPBELL COUNTY, WYOMING

BY
IntraSearch
1979

PLATE 7
AREAL DISTRIBUTION OF
IDENTIFIED RESOURCES OF
FELIX COAL BEDS

Base from U.S. Geological Survey, 1960



Compiled in 1979