

EXPLANATION

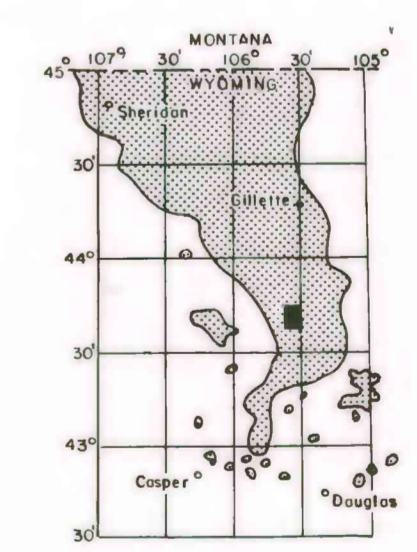


NON-FEDERAL COAL LAND-Coal tonnages not evaluated.

RB (Measured)  
RB (Indicated)  
RB (Inferred)

IDENTIFIED RESOURCES OF COAL BED-  
In millions of short tons. Dash indicates no resources in that category.

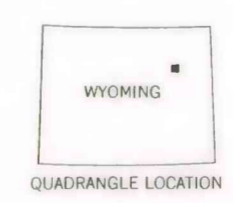
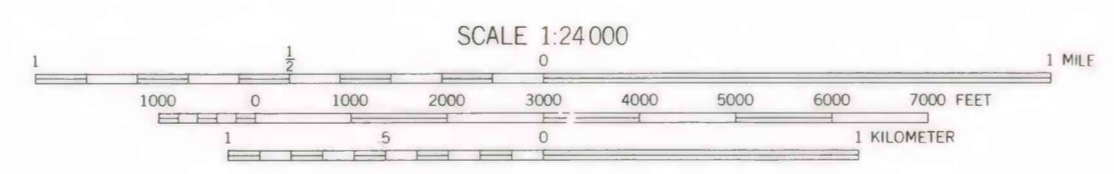
To convert short tons to metric tons multiply short tons by 0.9072.



MAP SHOWING LOCATION OF THE NE 1/4 TURNERCREST 15' QUADRANGLE AND THE POWDER RIVER BASIN KNOWN RECOVERABLE COAL RESOURCE AREA (STIPPLED), WYOMING

Base from U.S. Geological Survey, 1960

Compiled in 1979



COAL RESOURCE OCCURRENCE MAP OF THE NE 1/4 TURNERCREST 15' QUADRANGLE, CAMPBELL COUNTY, WYOMING

BY  
IntraSearch  
1979

This report has not been edited for conformity with U.S. Geological Survey editorial standards or stratigraphic nomenclature.

PLATE 23  
IDENTIFIED RESOURCES OF MIDDLE-LOWER WYODAK COAL BED