

EXPLANATION

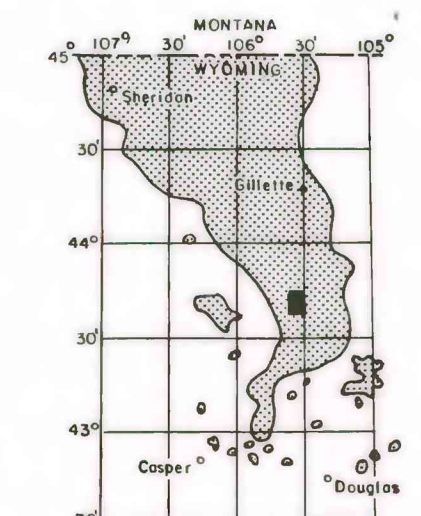


NON-FEDERAL COAL LAND—Coal tonnages not evaluated.

RB
— (Measured)
— (Indicated)
10.30 (Inferred)

IDENTIFIED RESOURCES OF COAL BED—In millions of short tons. Dash indicates no resources in that category.

To convert short tons to metric tons multiply short tons by 0.9072.



MAP SHOWING LOCATION OF THE NE¼ TURNERCREST 15' QUADRANGLE AND THE POWDER RIVER BASIN KNOWN RECOVERABLE COAL RESOURCE AREA (STIPPLED), WYOMING

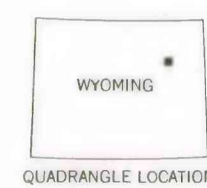
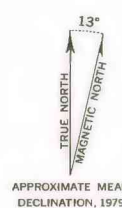
This report has not been edited for conformity with U.S. Geological Survey editorial standards or stratigraphic nomenclature.

COAL RESOURCE OCCURRENCE MAP OF THE NE¼ TURNERCREST 15' QUADRANGLE, CAMPBELL COUNTY, WYOMING

BY
IntraSearch
1979

PLATE 28
IDENTIFIED RESOURCES OF
PAWNEE COAL BED

Base from U.S. Geological Survey, 1960



Compiled in 1979