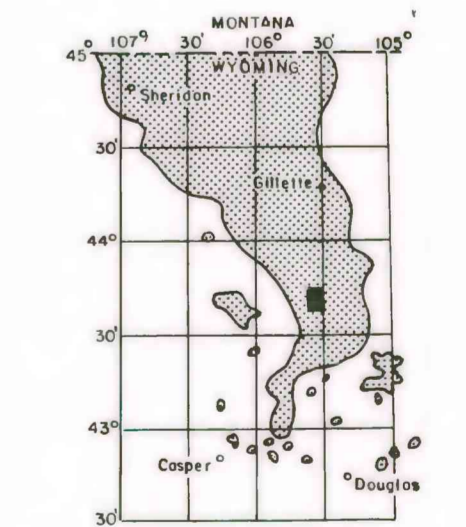


EXPLANATION

—————
ISOPACHS OF COAL BED—Showing thickness in feet, interval 5 feet.

•
DRILL HOLE—Showing coal thickness in feet.

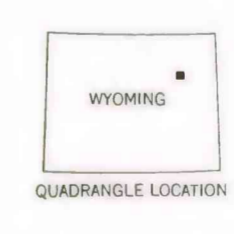
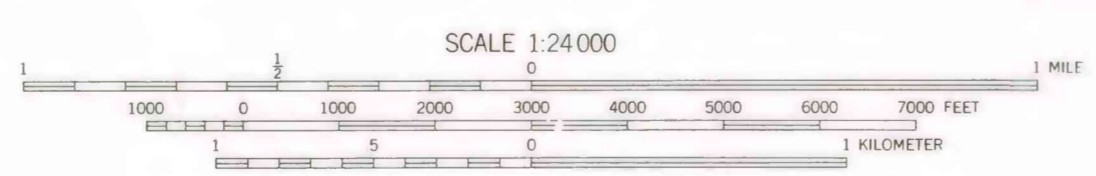
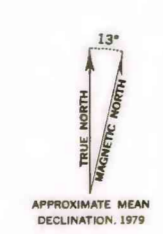
To convert feet to meters multiply feet by 0.3048.



MAP SHOWING LOCATION OF THE NE¼ TURNERCREST 15' QUADRANGLE AND THE POWDER RIVER BASIN KNOWN RECOVERABLE COAL RESOURCE AREA (STIPPLED), WYOMING

Base from U.S. Geological Survey, 1960

Compiled in 1979



COAL RESOURCE OCCURRENCE MAP OF THE NE¼ TURNERCREST 15' QUADRANGLE, CAMPBELL COUNTY, WYOMING

BY
IntraSearch
1979

PLATE 29
ISOPACH MAP OF
WILDCAT-MOYER COAL ZONE

This report has not been edited for conformity with U.S. Geological Survey editorial standards or stratigraphic nomenclature.